

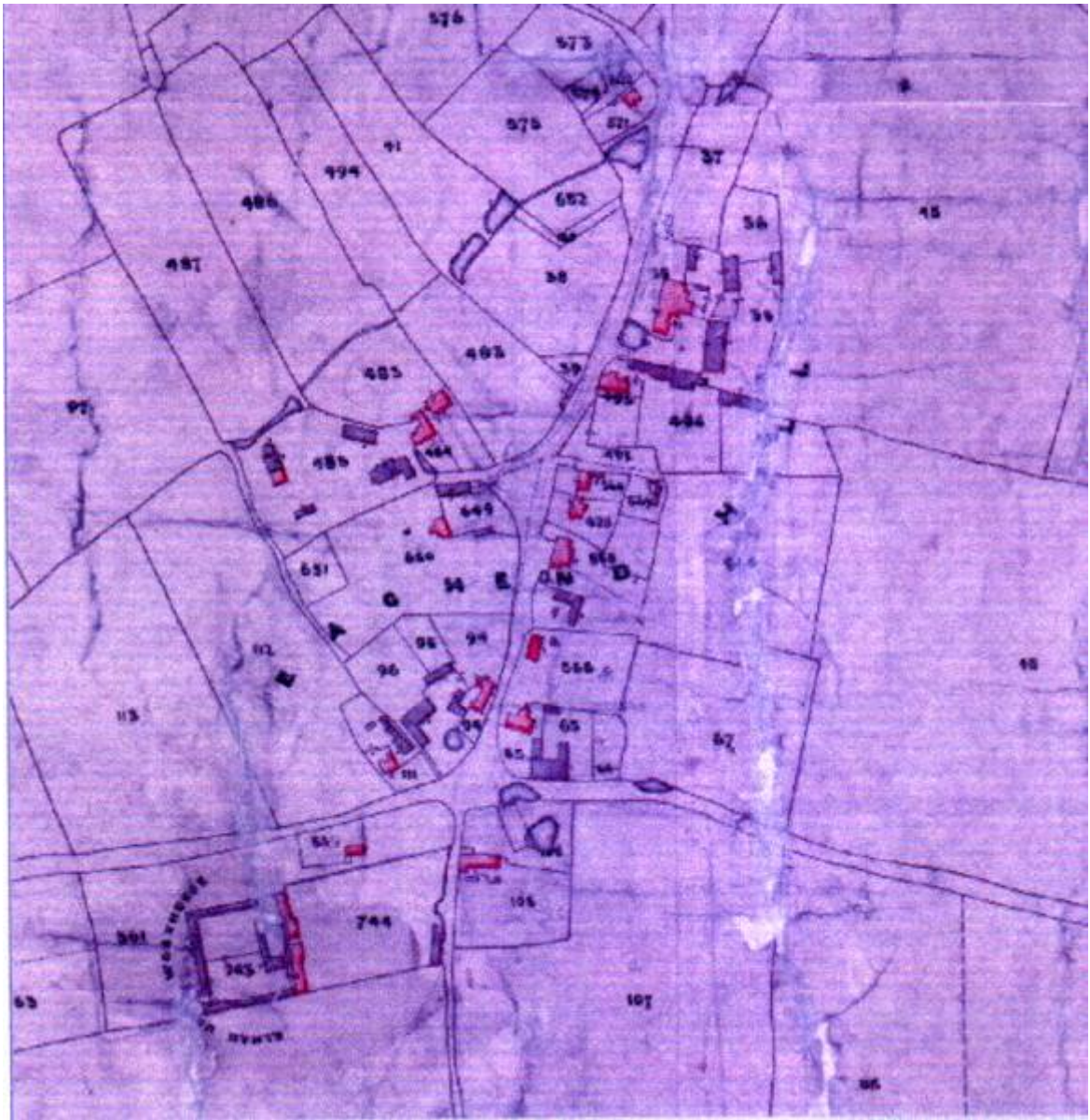
Etchinghill Conservation Area Appraisal

APPENDIX 1

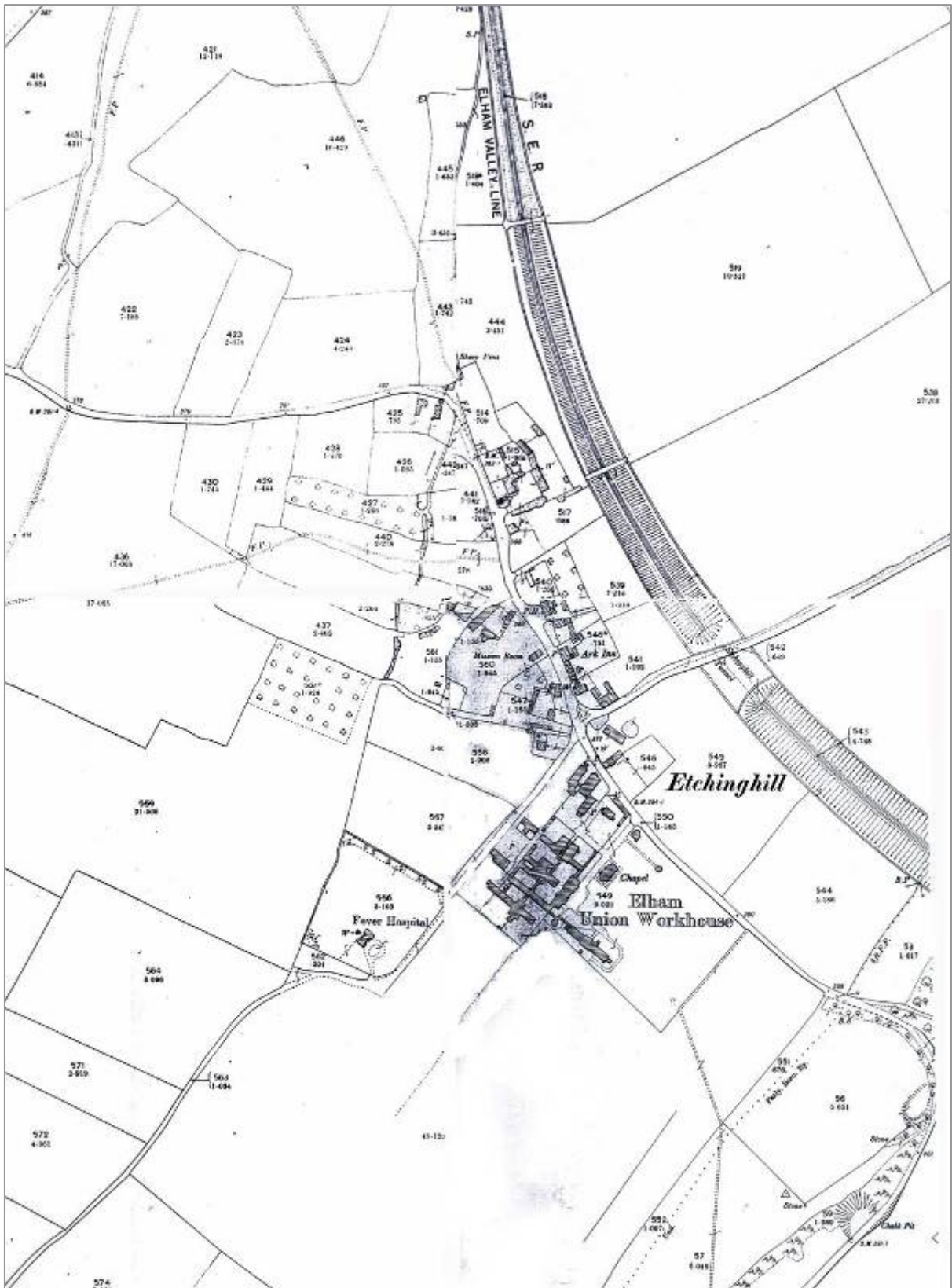
HISTORIC MAPS



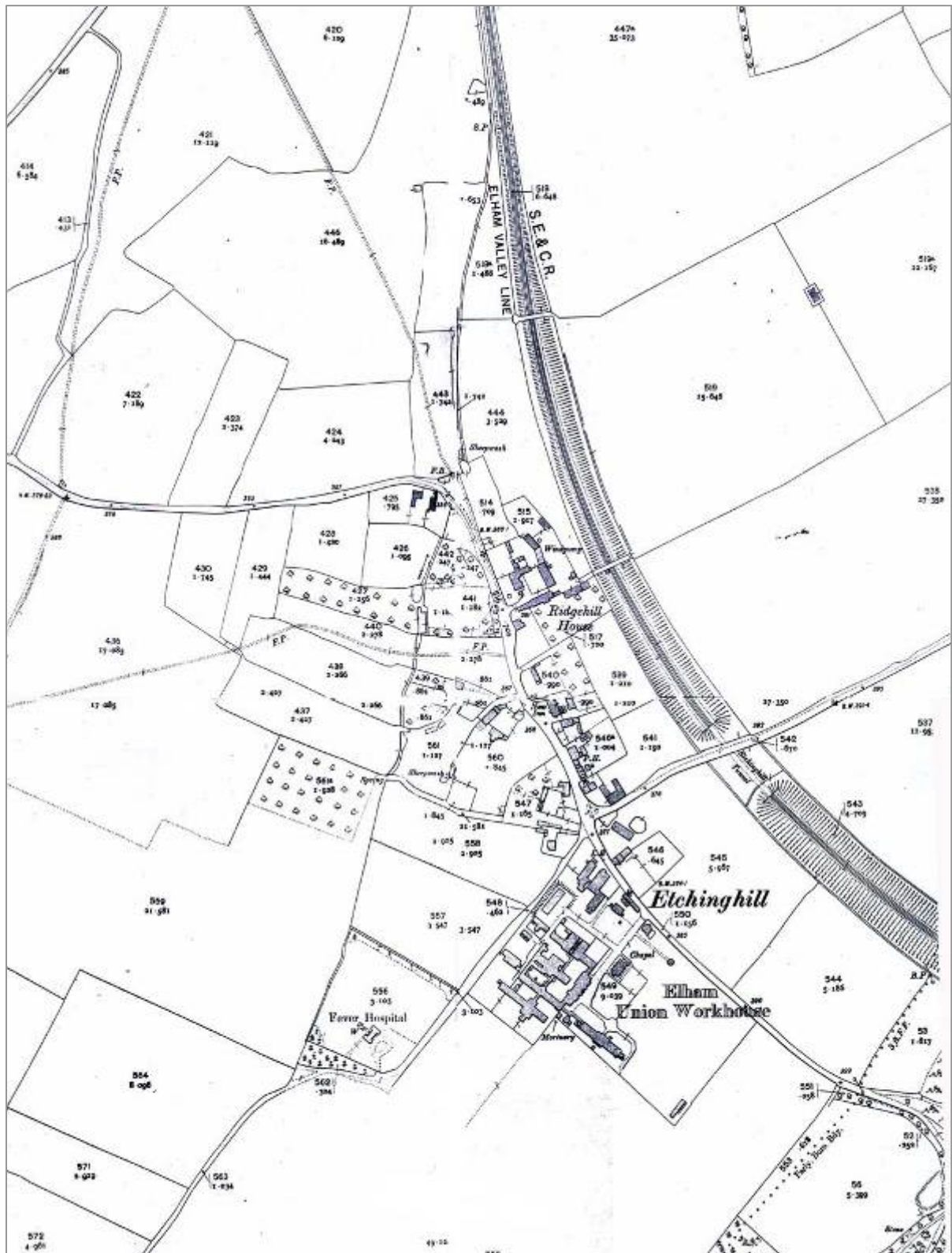
Historical and Topographical Survey of Kent
Edward Hasted 1793 (2nd Edition)



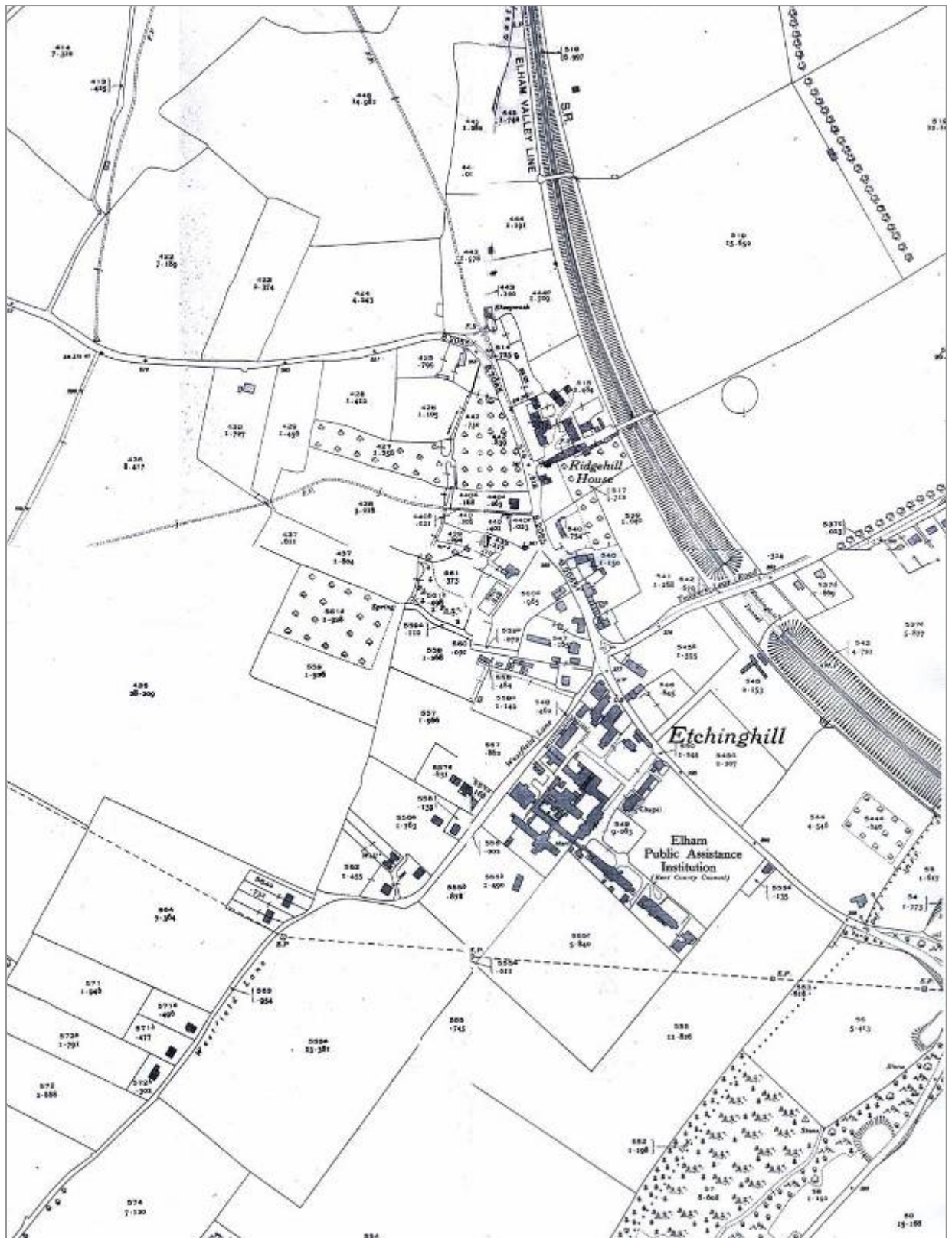
c 1840 Tithe Map



1898 OS Map



1907 OS Map



1938 OS Map