

**Lypne Conservation Area Appraisal**

**APPENDIX 1**

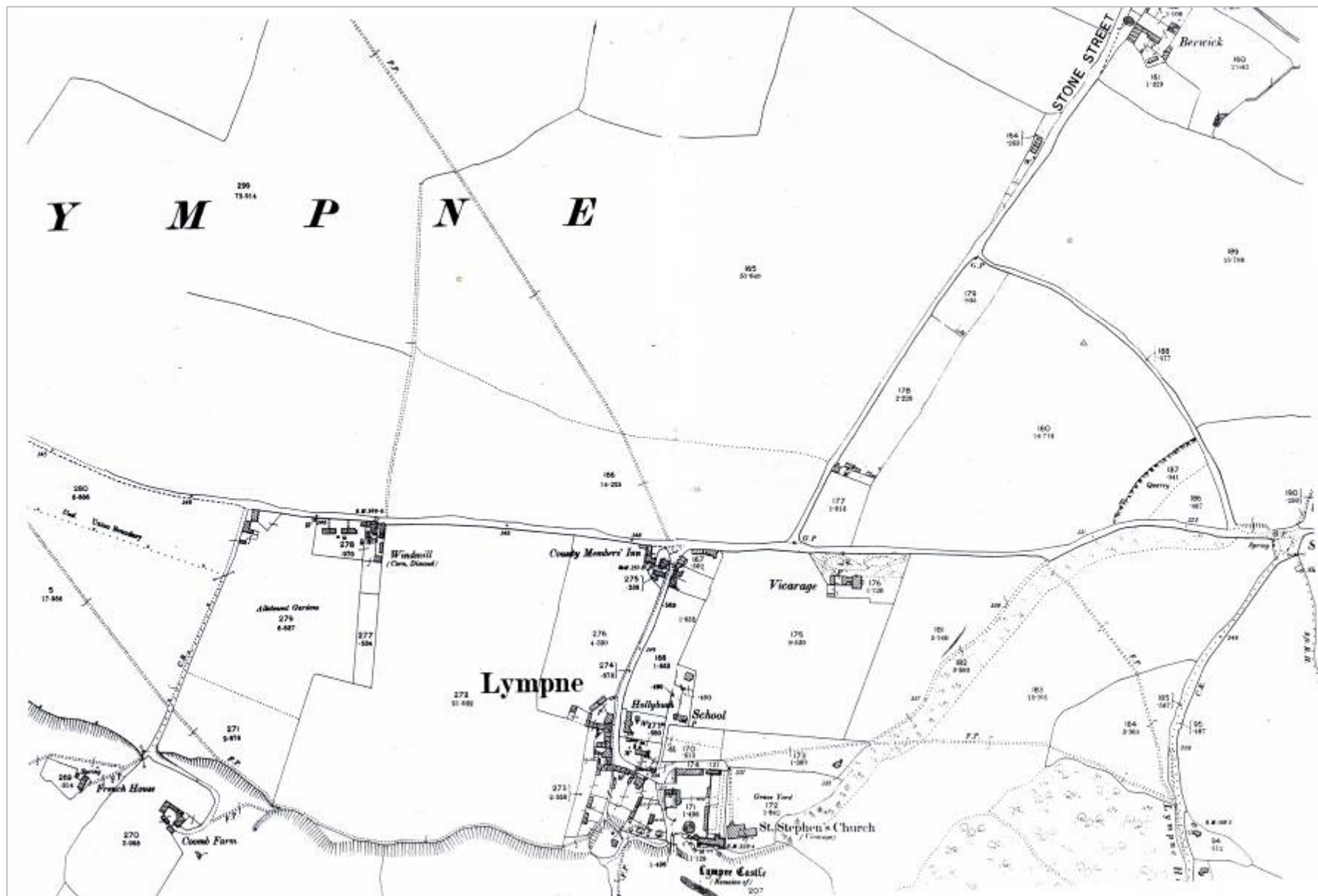
**HISTORIC MAPS**



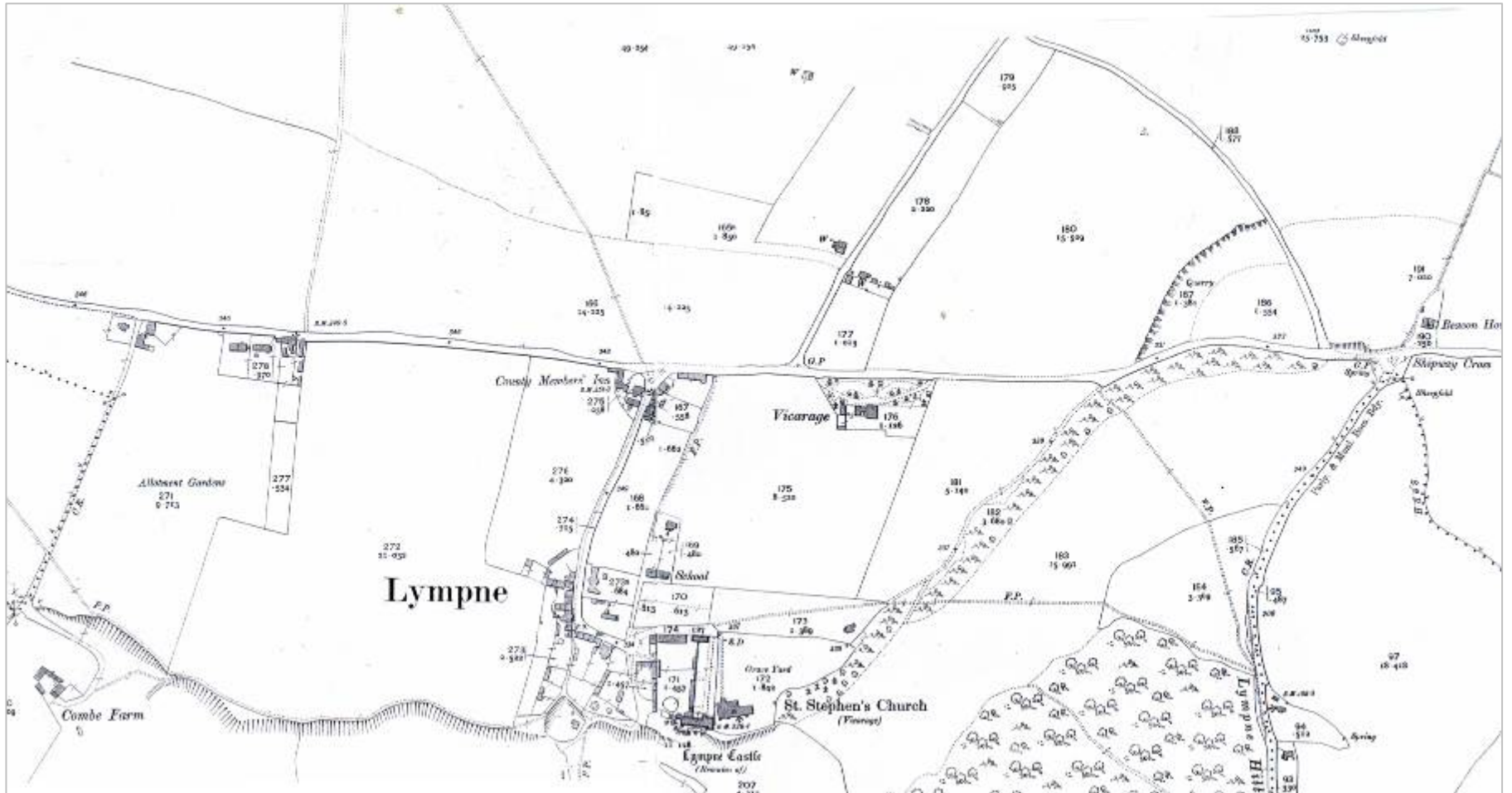
Historical and Topographical Survey of Kent  
Edward Hasted 1793 (2nd Edition)



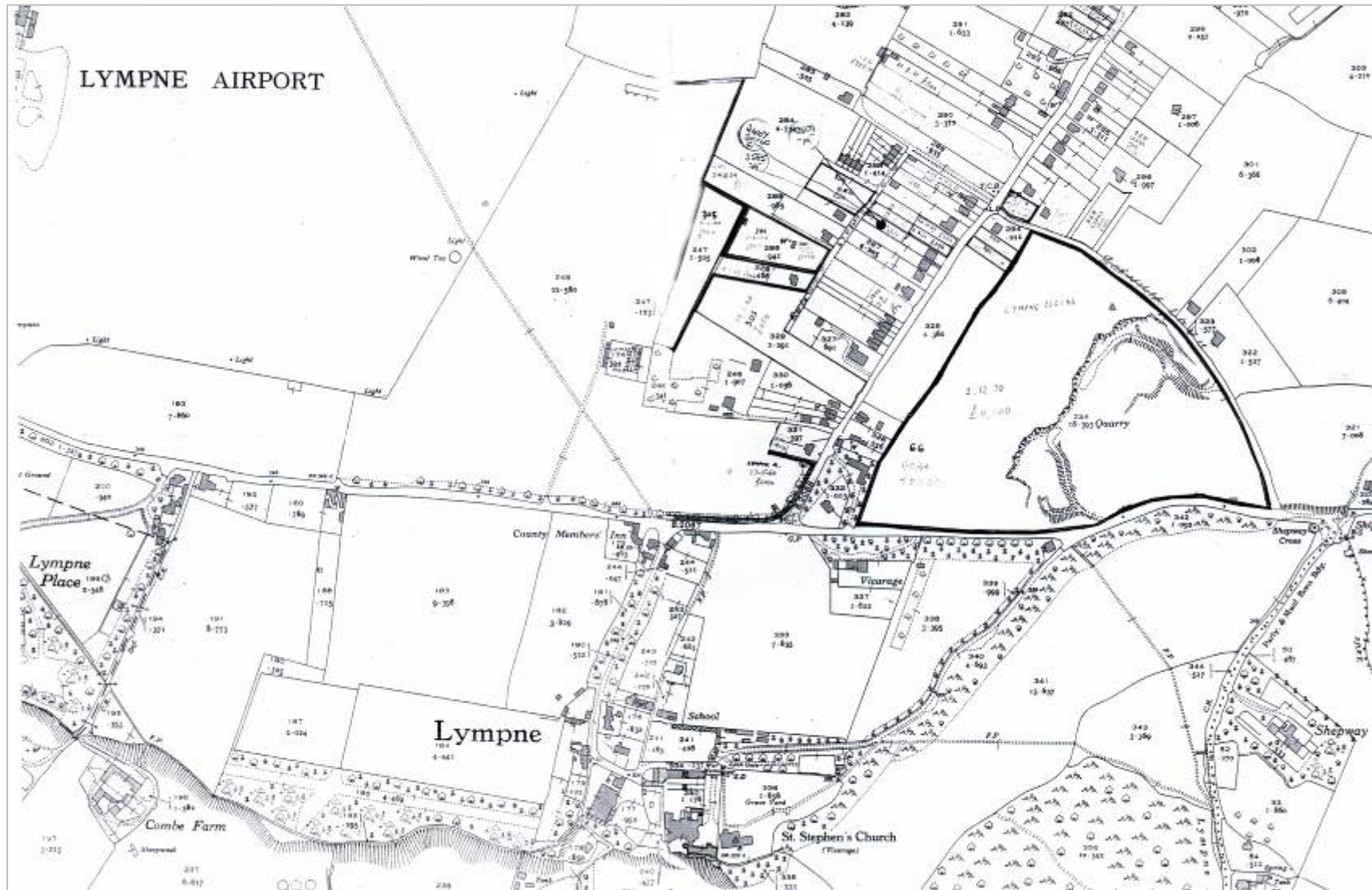
Tythe Map c 1840



1898 OS map 2nd edition



1907 OS map 3<sup>rd</sup> edition



1938 OS map revised edition