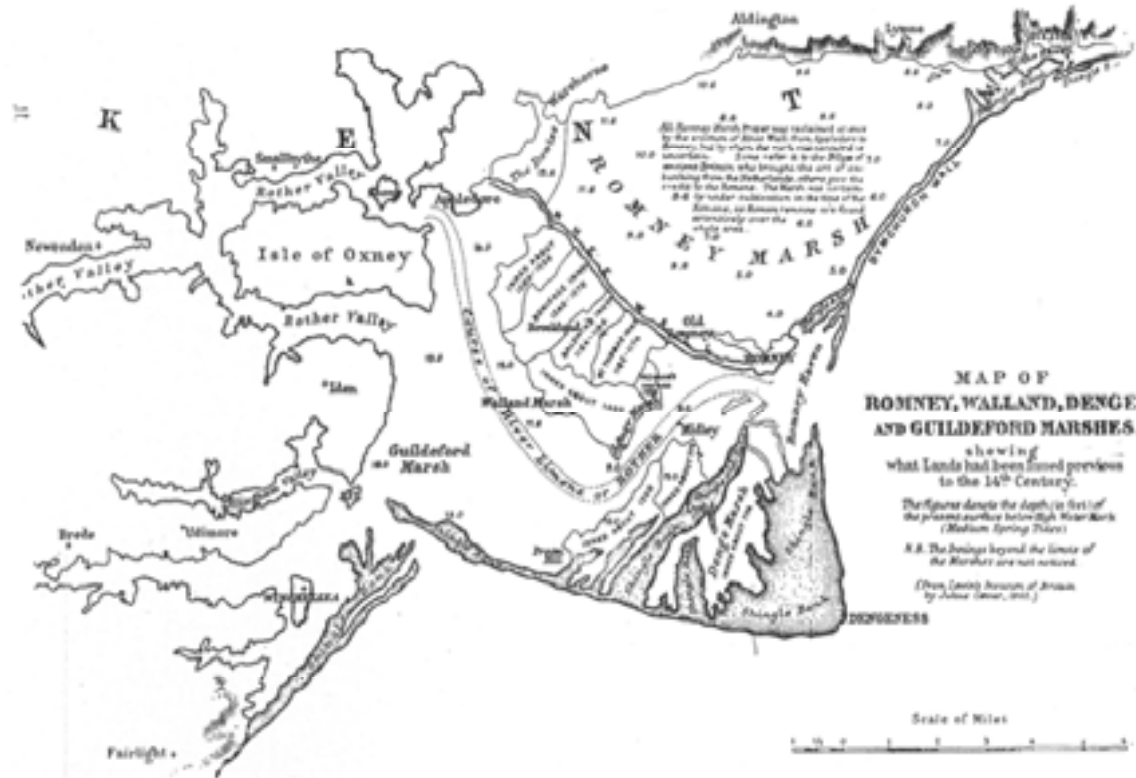



**APPENDIX 1**  
**HISTORIC MAPS**

# Fourteenth Century Map



Sixteenth Century Maps



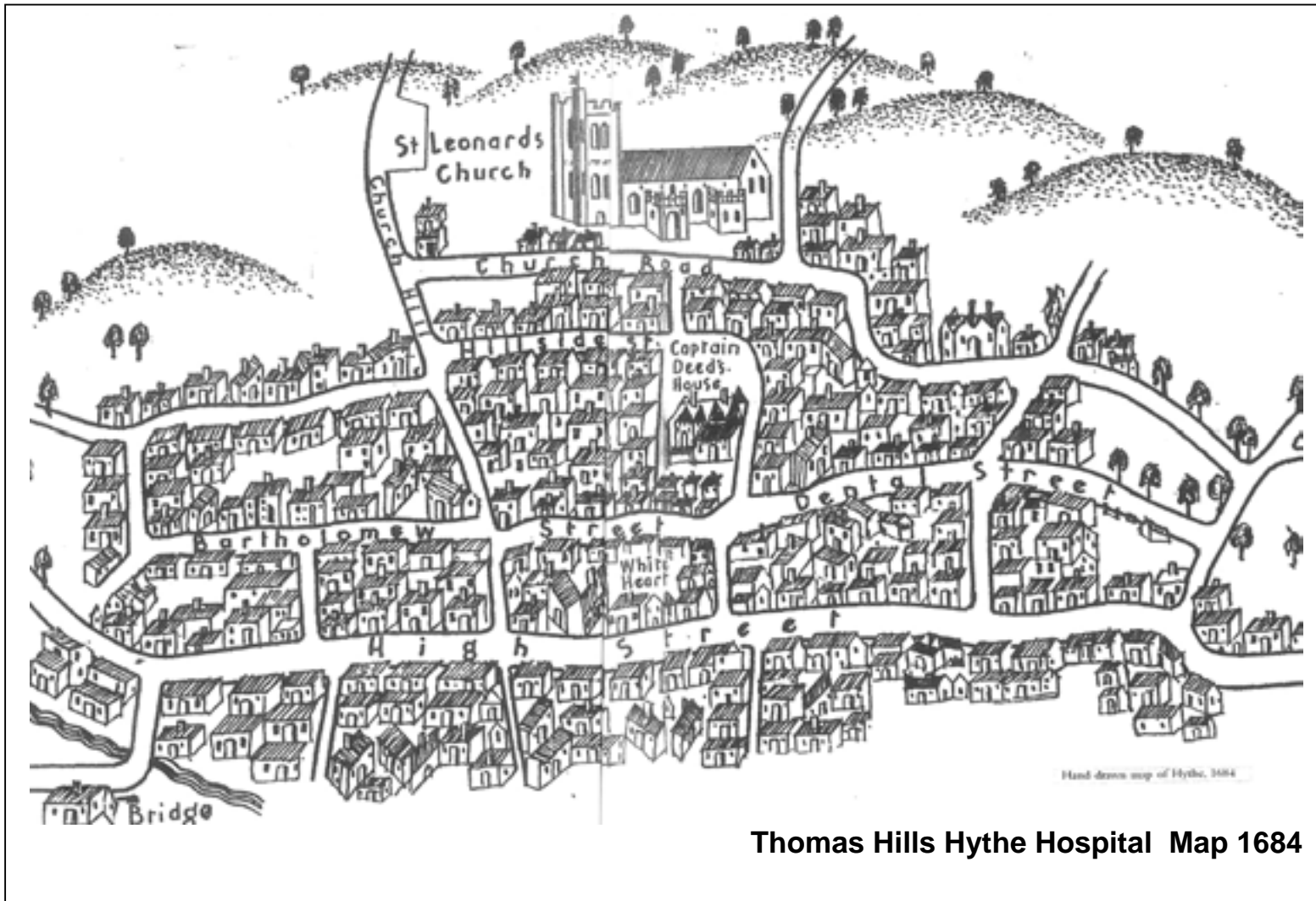
Saxton Map 1575 for Hythe

Sixteenth Century Maps



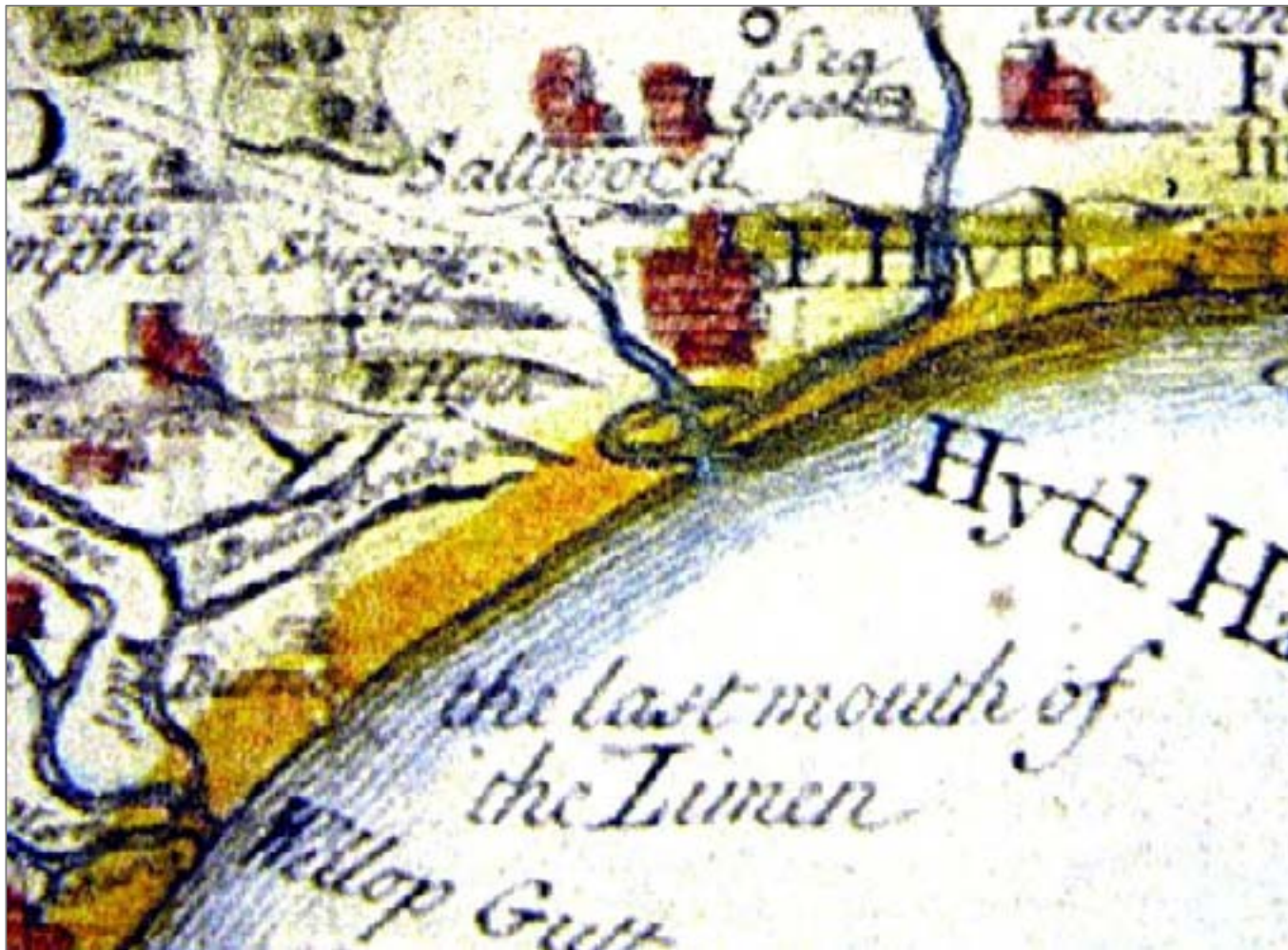
Symonson Map 1596 for Hythe

Seventeenth Century Maps

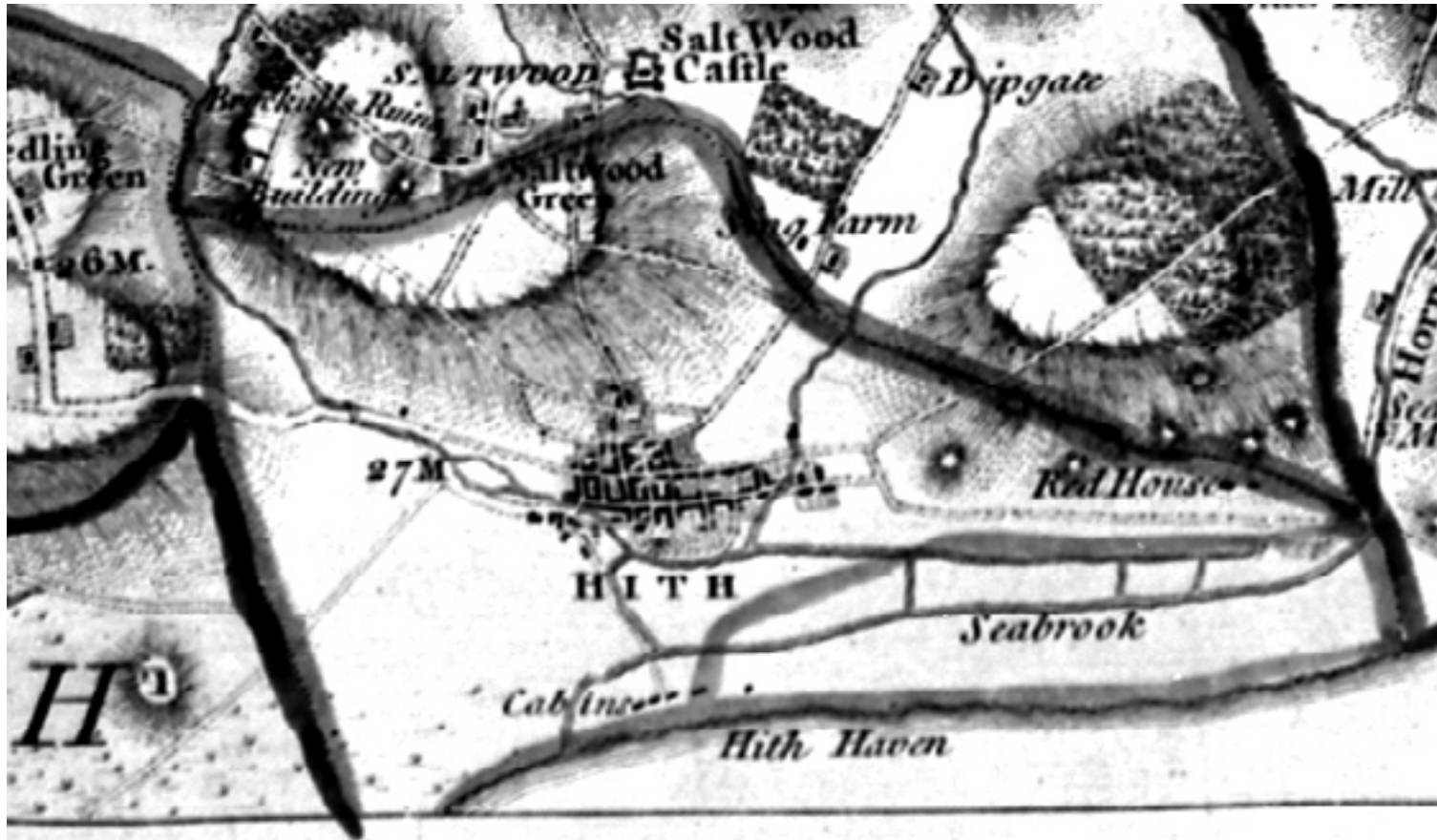


Thomas Hills Hythe Hospital Map 1684

Eighteenth Century Maps



Parker Map 1719 for Hythe



Andrews, Dury and Herbert Map 1769 for Hythe

Eighteenth Century Maps



Hasted Map 1778 for Hythe



Nineteenth century maps



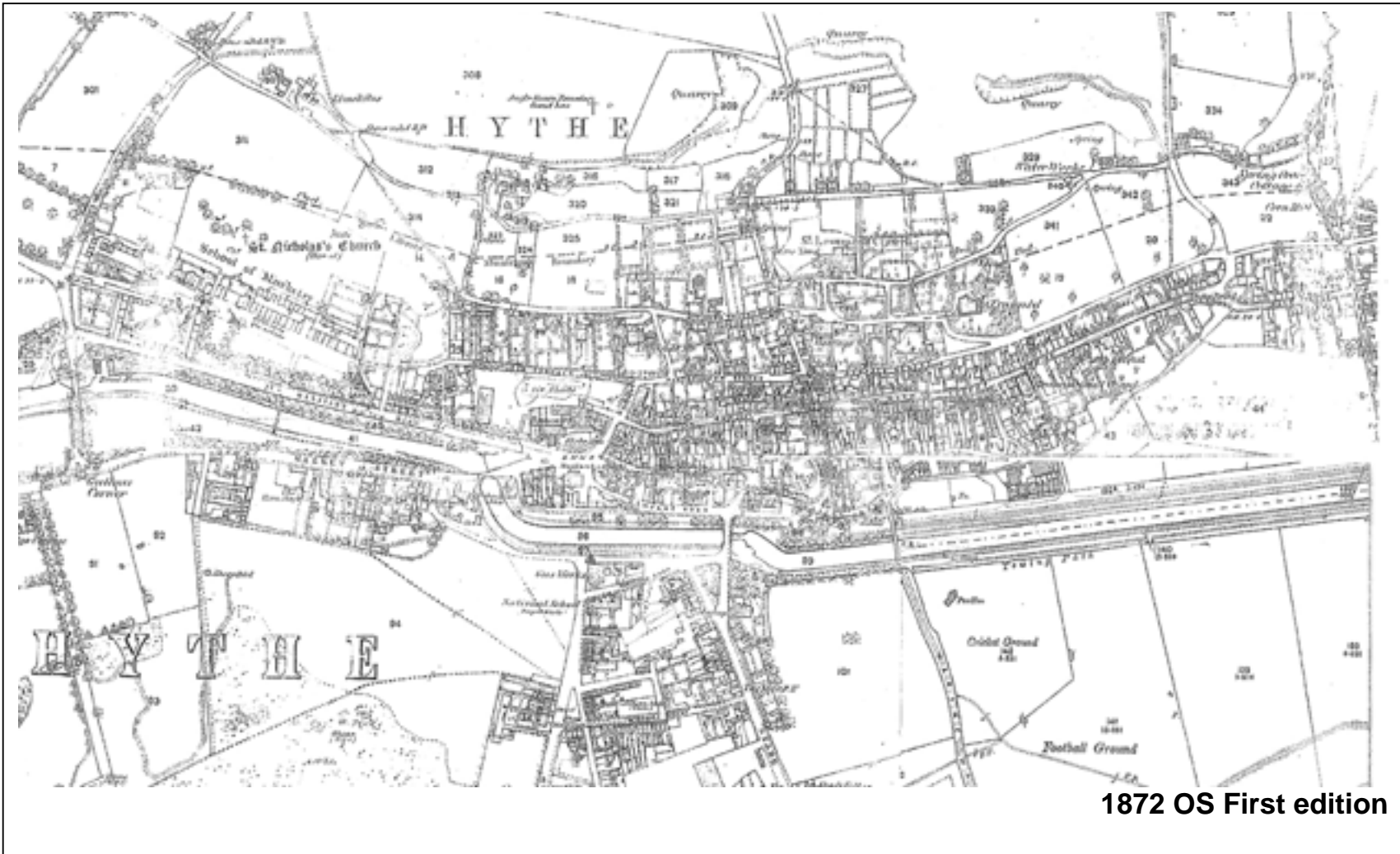
1801 Mudge Map

Nineteenth century maps



Greenwood Map 1821 for Hythe

Nineteenth century maps



1872 OS First edition

Nineteenth century maps

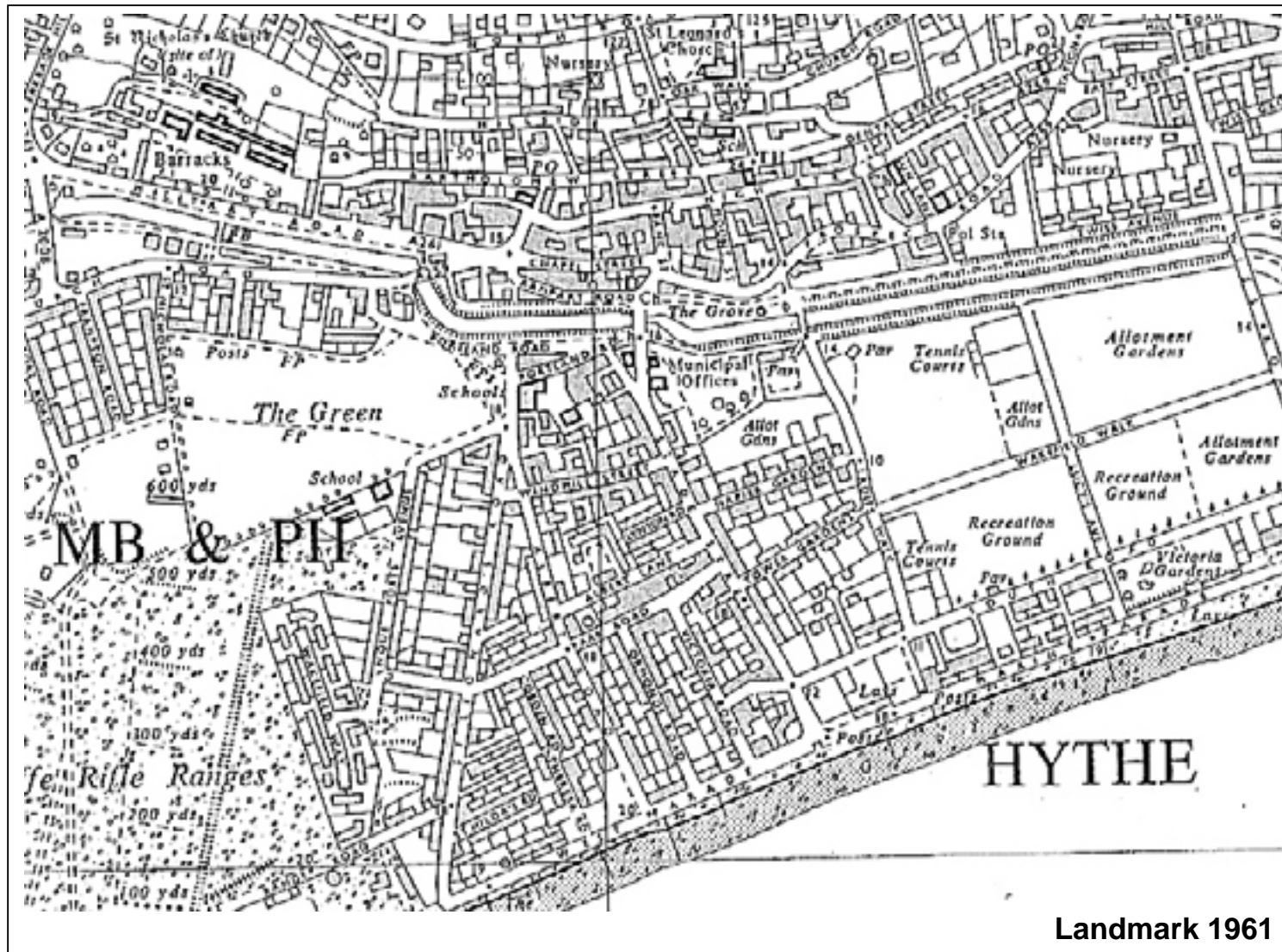


6 Inch Ordnance Survey Map 1881 for Hythe

Twentieth century maps



Twentieth century maps



Landmark 1961