

Baseline Photograph

This image provides landscape and visual context only

Viewpoint 08 Baseline Photograph (Left)

Viewpoint information:	OS reference:	613684 E 136906 N	Horizontal Field of View:	90 degrees (cylindrical)	Camera:	Canon EOS 5D MkIII
	Eye Level:	84.5m AOD	Paper size:	841 x 594mm (A1 size)	Lens:	50mm (Canon EF USM f1.4)
	Direction:	101 degrees	Printed image size:	820 x 240mm	Camera height:	1.5m
	Distance to site:	70m	Zoom factor:	100%	Date & time:	29.03.2021 10.33



This image provides landscape and visual context only

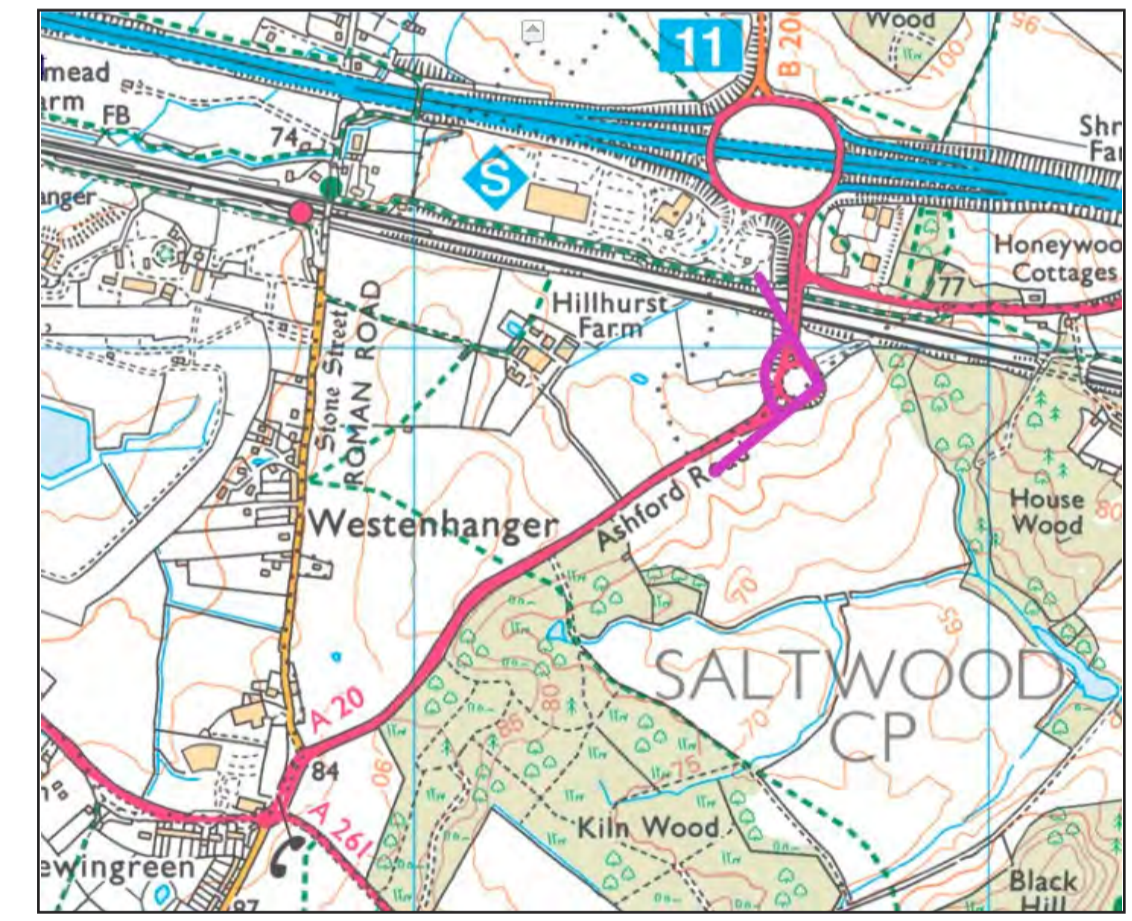


Figure 12.16

Project: OTTERPOOL PARK
Date: October 2021





Baseline Photograph

This image provides landscape and visual context only

Viewpoint 08 Baseline Photograph (Right)

Viewpoint information:	OS reference:	613684 E 136906 N	Horizontal Field of View:	90 degrees (cylindrical)	Camera:	Canon EOS 5D MkIII
	Eye Level:	84.5m AOD	Paper size:	841 x 594mm (A1 size)	Lens:	50mm (Canon EF USM f1.4)
	Direction:	310 degrees	Printed image size:	820 x 240mm	Camera height:	1.5m
	Distance to site:	70m	Zoom factor:	100%	Date & time:	29.03.2021 10.33



This image provides landscape and visual context only

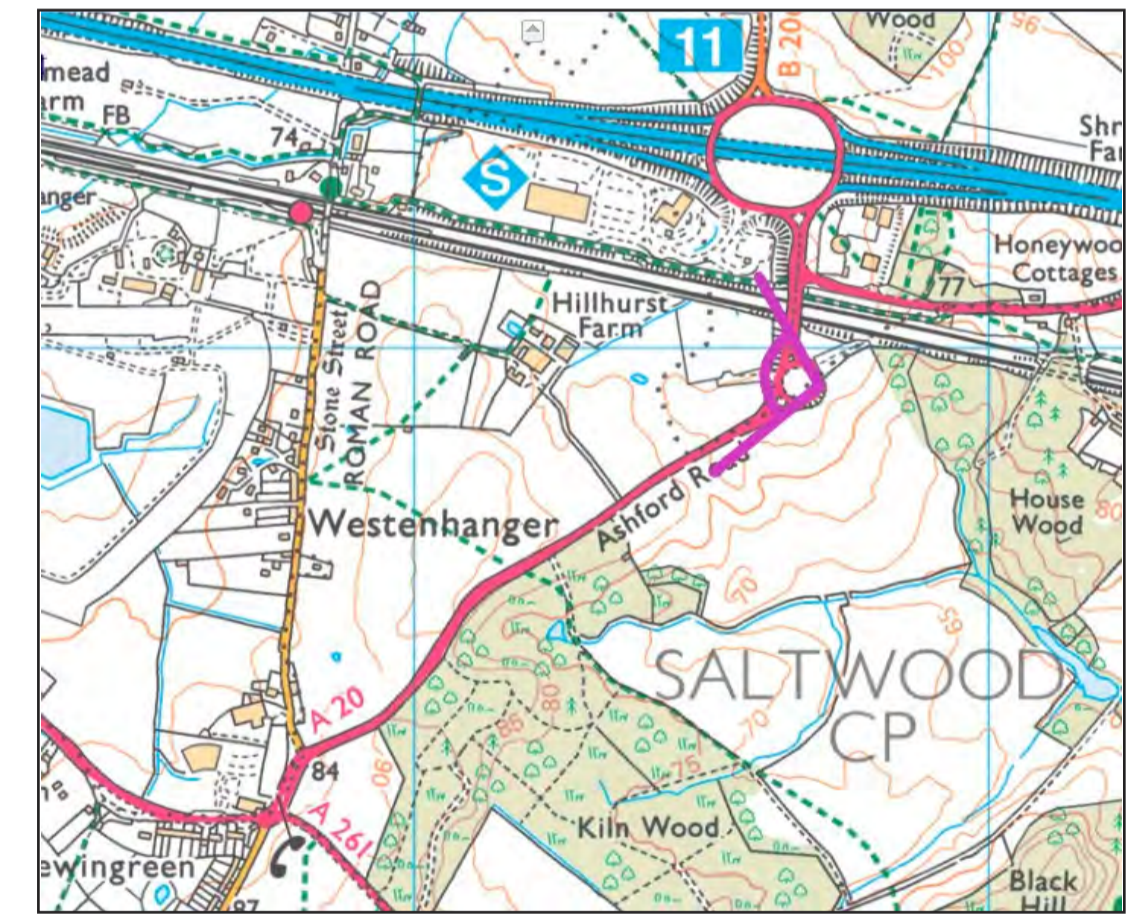


Figure 12.17

Viewpoint 08 Baseline Photography (Right)

Project: OTTERPOOL PARK
Date: October 2021





Baseline Photograph

This image provides landscape and visual context only

Viewpoint 09 Baseline Photograph (Left)

Viewpoint information:	OS reference:	613186 E 136616 N	Horizontal Field of View:	90 degrees (cylindrical)	Camera:	Canon EOS 5D MkIII
	Eye Level:	85.5m AOD	Paper size:	841 x 594mm (A1 size)	Lens:	50mm (Canon EF USM f1.4)
	Direction:	292 degrees	Printed image size:	820 x 240mm	Camera height:	1.5m
	Distance to site:	10m	Zoom factor:	100%	Date & time:	29.03.2021 10.57



This image provides landscape and visual context only

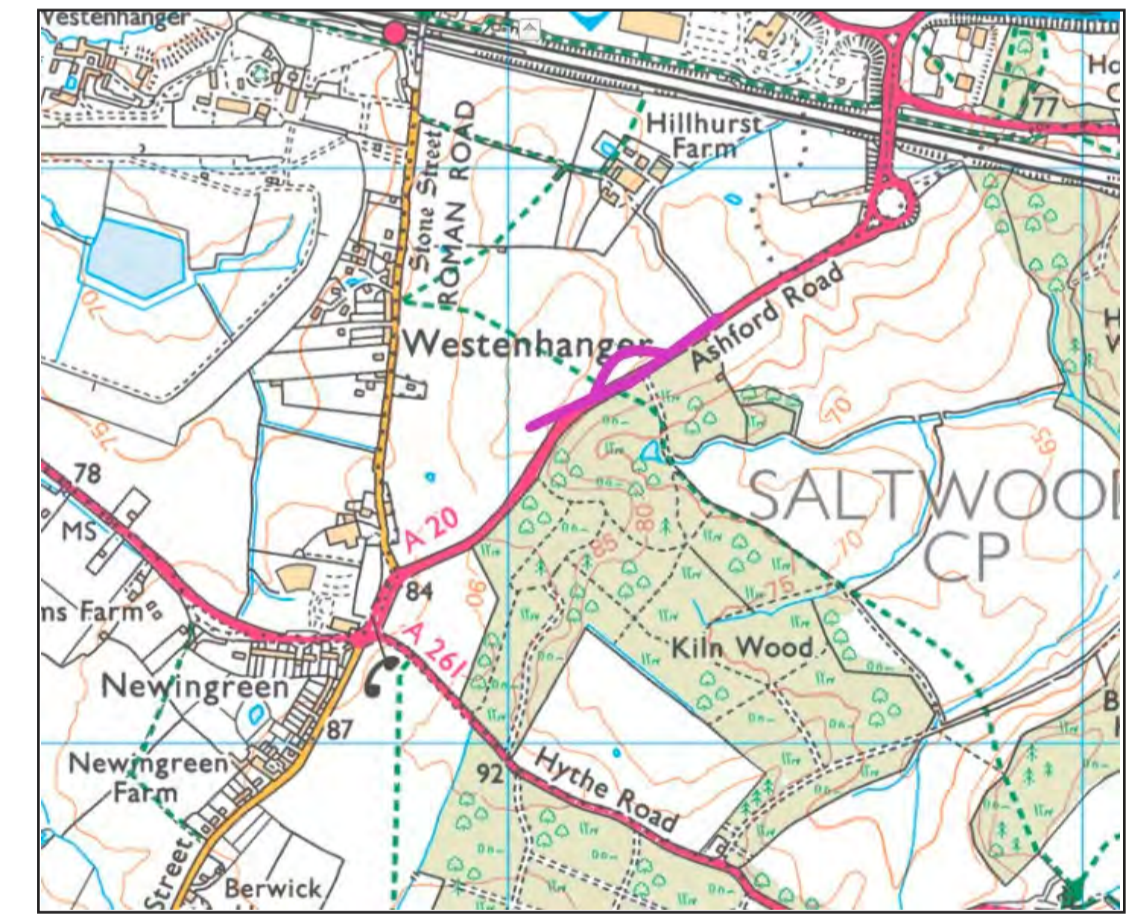


Figure 12.18

Project: OTTERPOOL PARK
Date: October 2021



Viewpoint 09 Baseline Photography (Left)



Baseline Photograph

This image provides landscape and visual context only

Viewpoint 09 Baseline Photograph (Right)

Viewpoint information:	OS reference:	613186 E 136616 N	Horizontal Field of View:	90 degrees (cylindrical)	Camera:	Canon EOS 5D MkIII		
	Eye Level:	85.5m AOD		Paper size:		841 x 594mm (A1 size)	Lens:	50mm (Canon EF USM f1.4)
	Direction:	7 degrees		Printed image size:		820 x 240mm	Camera height:	1.5m
	Distance to site:	10m		Zoom factor:		100%	Date & time:	29.03.2021 10.57



This image provides landscape and visual context only

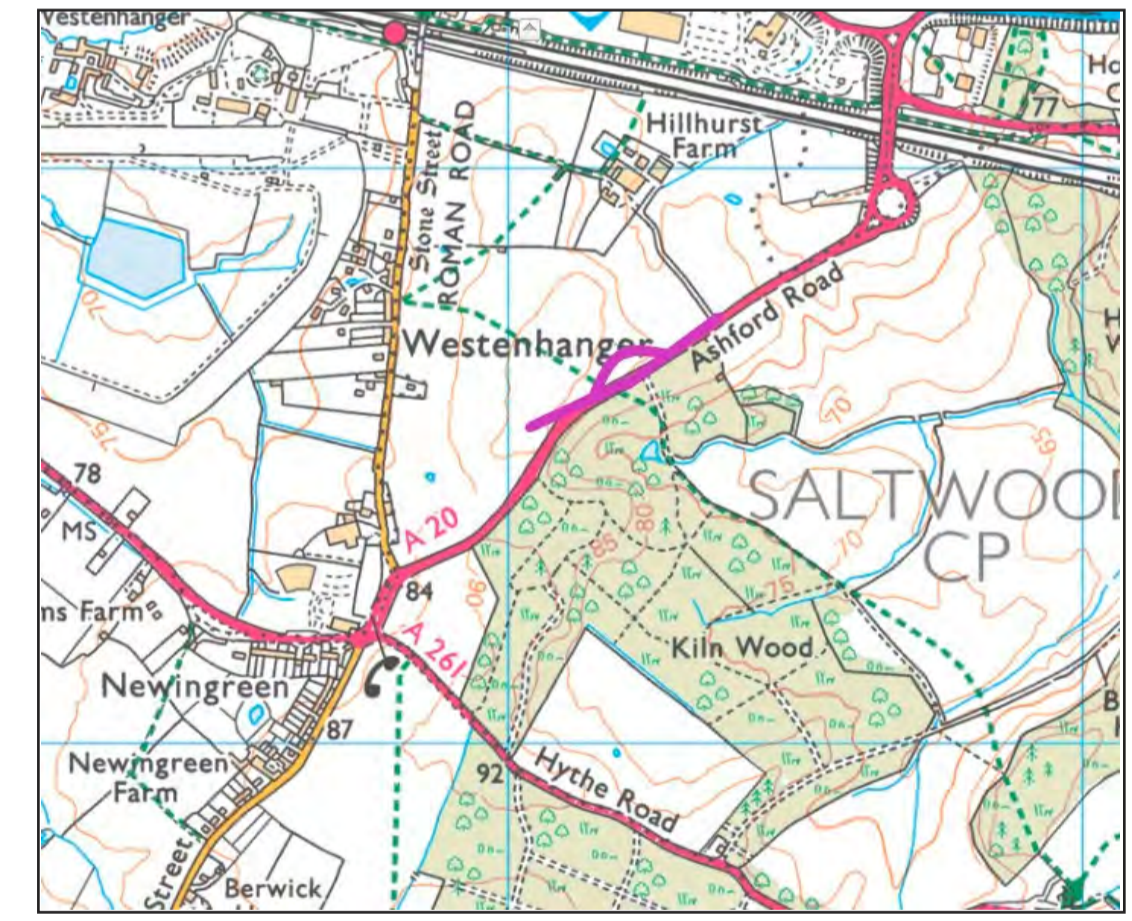


Figure 12.19

Project: OTTERPOOL PARK
Date: October 2021



Viewpoint 09 Baseline Photograph (Right)

Site Extents



Baseline Photograph

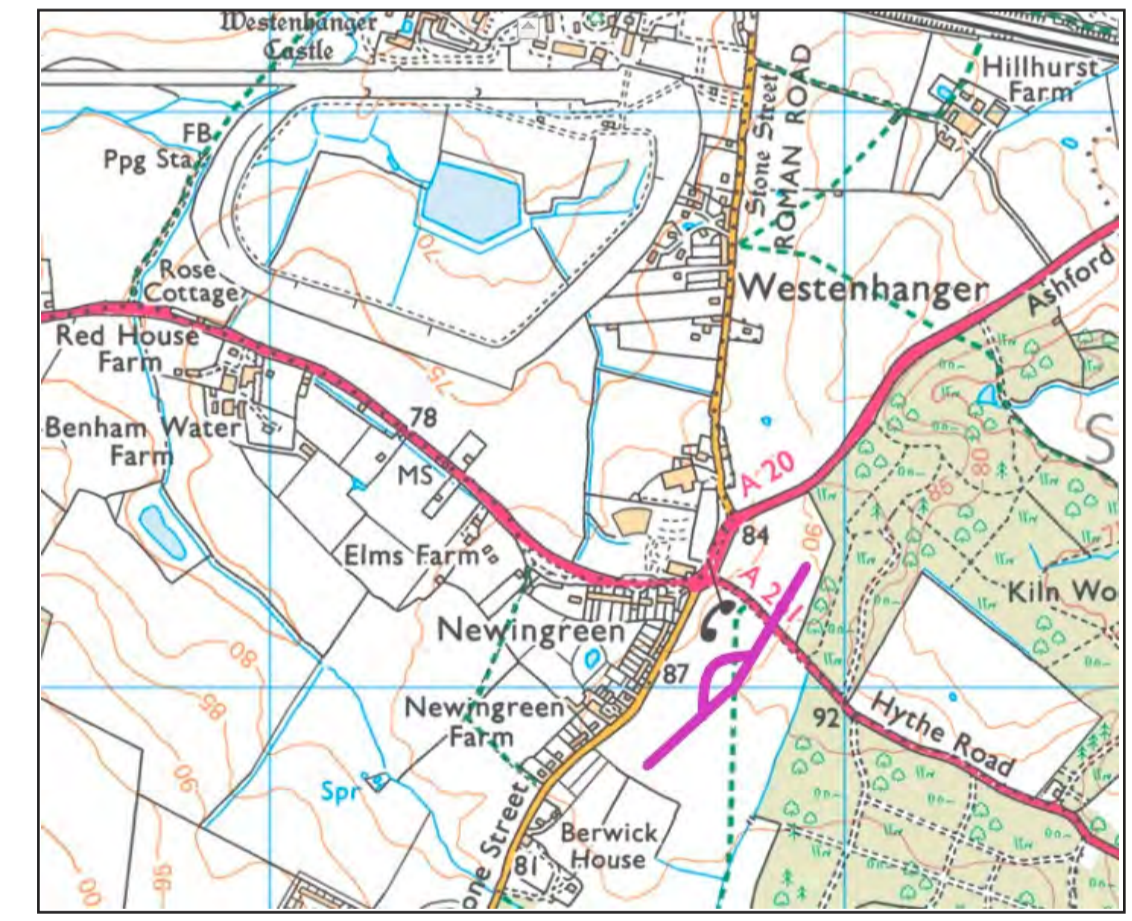
This image provides landscape and visual context only

Viewpoint 10 Baseline Photograph (Left)

Viewpoint information:	OS reference:	612830 E 135998 N	Horizontal Field of View:	90 degrees (cylindrical)	Camera:	Canon EOS 5D MkIII
	Eye Level:	91.5m AOD	Paper size:	841 x 594mm (A1 size)	Lens:	50mm (Canon EF USM f1.4)
	Direction:	270 degrees	Printed image size:	820 x 240mm	Camera height:	1.5m
	Distance to site:	204m	Zoom factor:	100%	Date & time:	29.03.2021 11.24



This image provides landscape and visual context only



© Crown copyright and database rights 2021 Ordnance Survey 0100031673. © Local Government Information House Limited copyright and database rights 2021 0100031673

Figure 12.20

Project: OTTERPOOL PARK
Date: October 2021



Viewpoint 10 Baseline Photography (Left)



Baseline Photograph

This image provides landscape and visual context only

Viewpoint 10 Baseline Photograph (Right)

Viewpoint information:	OS reference:	612830 E 135998 N	Horizontal Field of View:	90 degrees (cylindrical)	Camera:	Canon EOS 5D MkIII
	Eye Level:	91.5m AOD	Paper size:	841 x 594mm (A1 size)	Lens:	50mm (Canon EF USM f1.4)
	Direction:	352 degrees	Printed image size:	820 x 240mm	Camera height:	1.5m
	Distance to site:	204m	Zoom factor:	100%	Date & time:	29.03.2021 11.24



This image provides landscape and visual context only

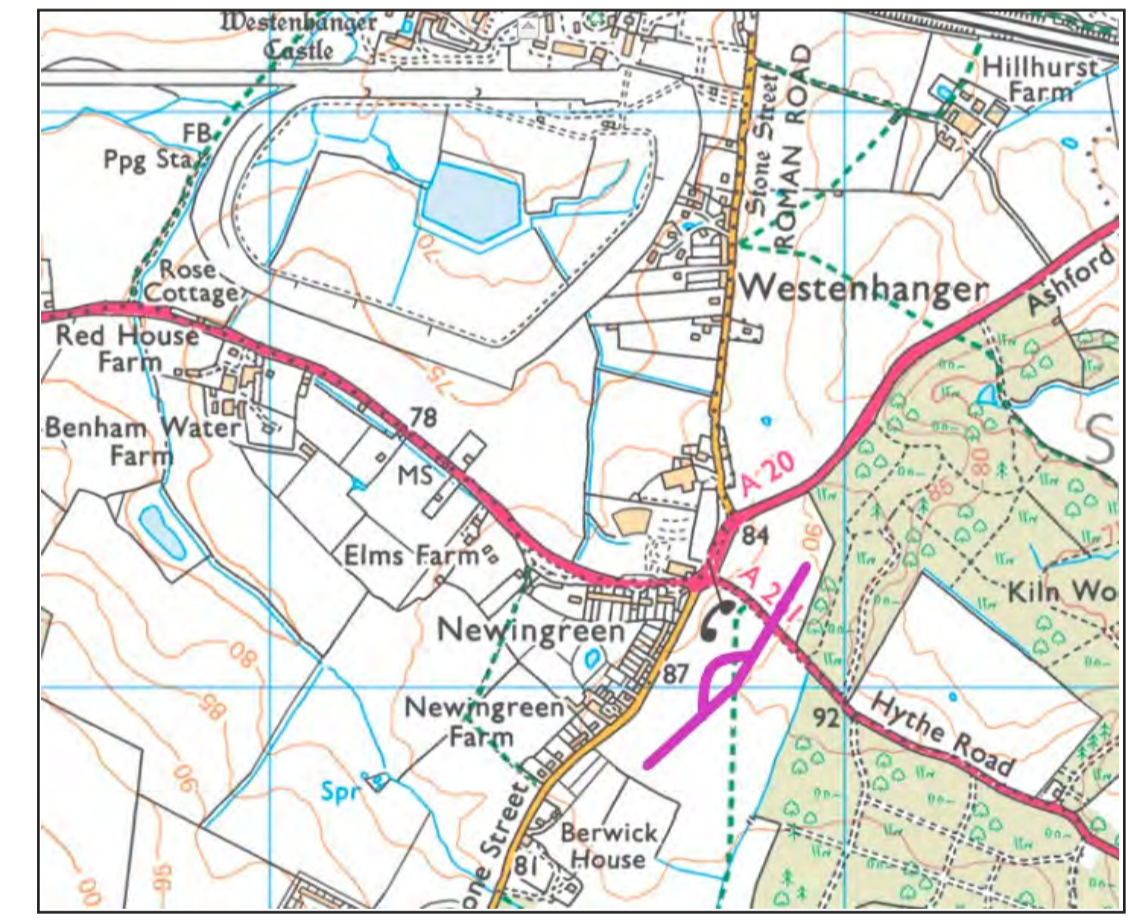


Figure 12.21

Project: OTTERPOOL PARK
Date: October 2021



Viewpoint 10 Baseline Photography (Right)




Baseline Photograph

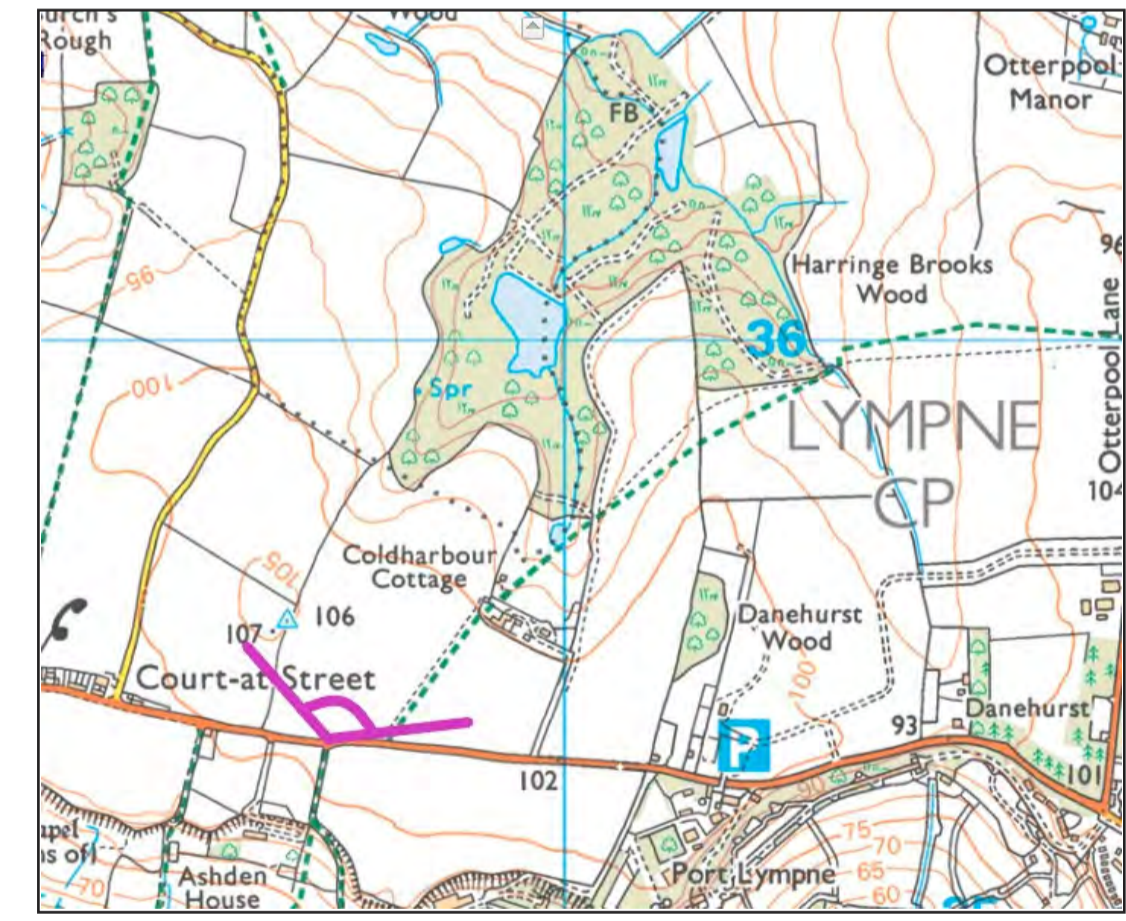
This image provides landscape and visual context only

Viewpoint 11 Baseline Photograph (Left)

Viewpoint information:	OS reference:	609588 E 135299 N	Horizontal Field of View:	90 degrees (cylindrical)	Camera:	Canon EOS 5D MkIII
	Eye Level:	103.5m AOD	Paper size:	841 x 594mm (A1 size)	Lens:	50mm (Canon EF USM f1.4)
	Direction:	357 degrees	Printed image size:	820 x 240mm	Camera height:	1.5m
	Distance to site:	1070m	Zoom factor:	100%	Date & time:	29.03.2021 14.19



This image provides landscape and visual context only



© Crown copyright and database rights 2021 Ordnance Survey 0100031673. © Local Government Information House Limited copyright and database rights 2021 0100031673

Figure 12.22

Viewpoint 11 Baseline Photography (Left)

Project: OTTERPOOL PARK
Date: October 2021





Viewpoint 11 Baseline Photograph (Right)

Viewpoint information:	OS reference:	609588 E 135299 N	Horizontal Field of View:	90 degrees (cylindrical)	Camera:	Canon EOS 5D MkIII
	Eye Level:	103.5m AOD	Paper size:	841 x 594mm (A1 size)	Lens:	50mm (Canon EF USM f1.4)
	Direction:	357 degrees	Printed image size:	820 x 240mm	Camera height:	1.5m
	Distance to site:	1070m	Zoom factor:	100%	Date & time:	29.03.2021 14.19

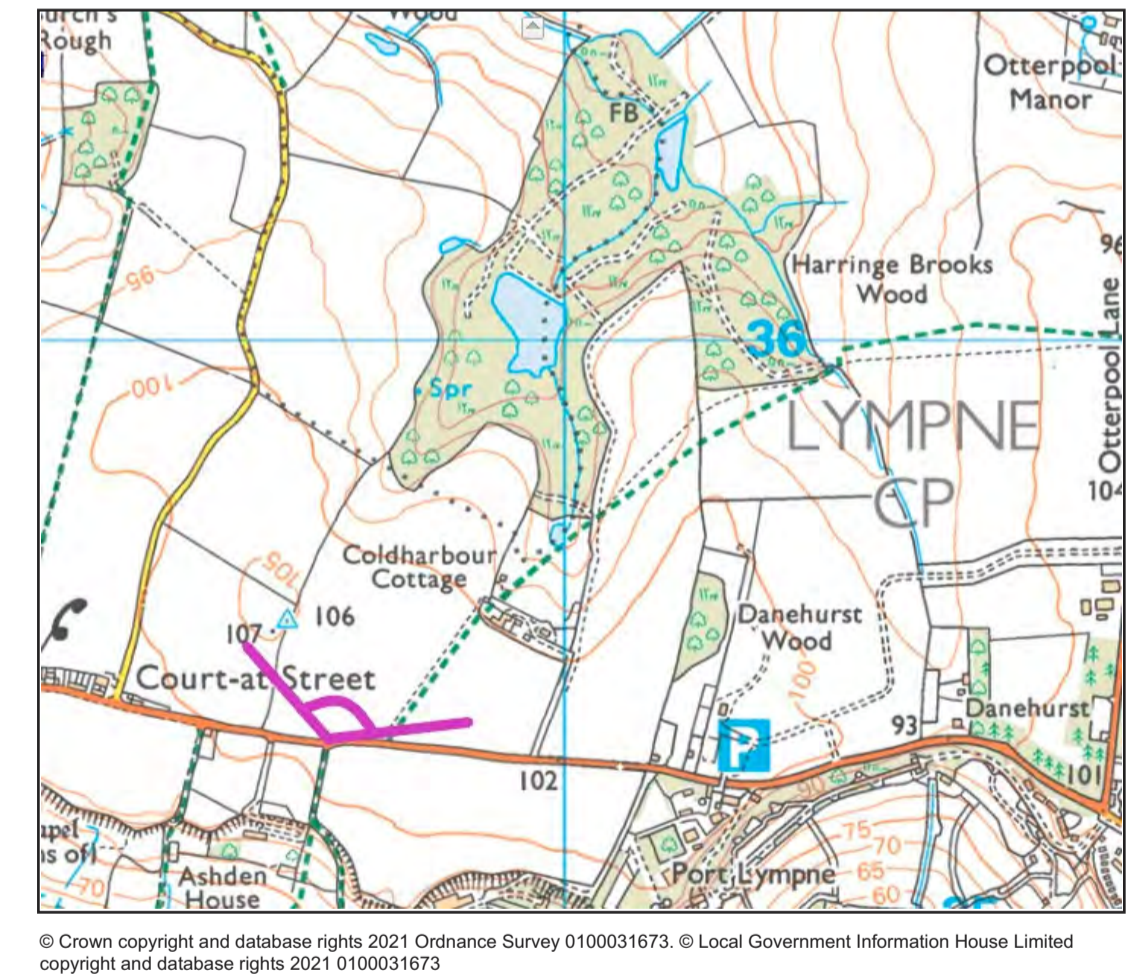

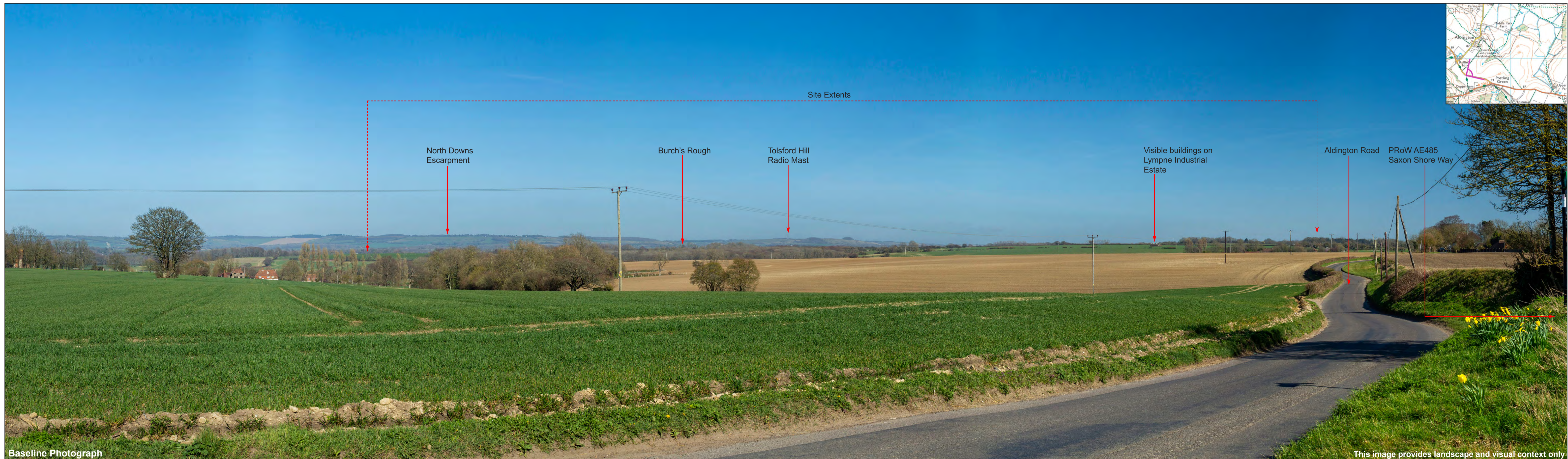


Figure 12.23

Viewpoint 11 Baseline Photography (Right)

Project: OTTERPOOL PARK
Date: October 2021





Baseline Photograph

This image provides landscape and visual context only

Viewpoint 12 Baseline Photograph

Viewpoint information: OS reference: 607297 E 135746 N
 Eye Level: 95.5m AOD
 Direction: 73 degrees
 Distance to site: 2409m

Horizontal Field of View: 90 degrees (cylindrical)
 Paper size: 841 x 594mm (A1 size)
 Printed image size: 820 x 240mm
 Zoom factor: 100%

Camera: Canon EOS 5D MkIII
 Lens: 50mm (Canon EF USM f1.4)
 Camera height: 1.5m
 Date & time: 29.03.2021 15.06

Figure 12.24

Viewpoints 12 Baseline Photography

Project: OTTERPOOL PARK
 Date: October 2021





Baseline Photograph

This image provides landscape and visual context only

Viewpoint 13 Baseline Photograph

Viewpoint information:	OS reference: 607518 E 136171 N	Horizontal Field of View: 90 degrees (cylindrical)	Camera: Canon EOS 5D MkIII
Eye Level:	87.5m AOD	Paper size: 841 x 594mm (A1 size)	Lens: 50mm (Canon EF USM f1.4)
Direction:	79.5 degrees	Printed image size: 820 x 240mm	Camera height: 1.5m
Distance to site:	2062m	Zoom factor: 100%	Date & time: 29.03.2021 15.23

Figure 12.25

Viewpoints 13 Baseline Photography

Project: OTTERPOOL PARK
Date: October 2021

