

Figure 12.36

Viewpoint 20 Baseline Photography (Left)

Figure 12.37

Viewpoint 20 Baseline Photography (Right)





Baseline Photograph

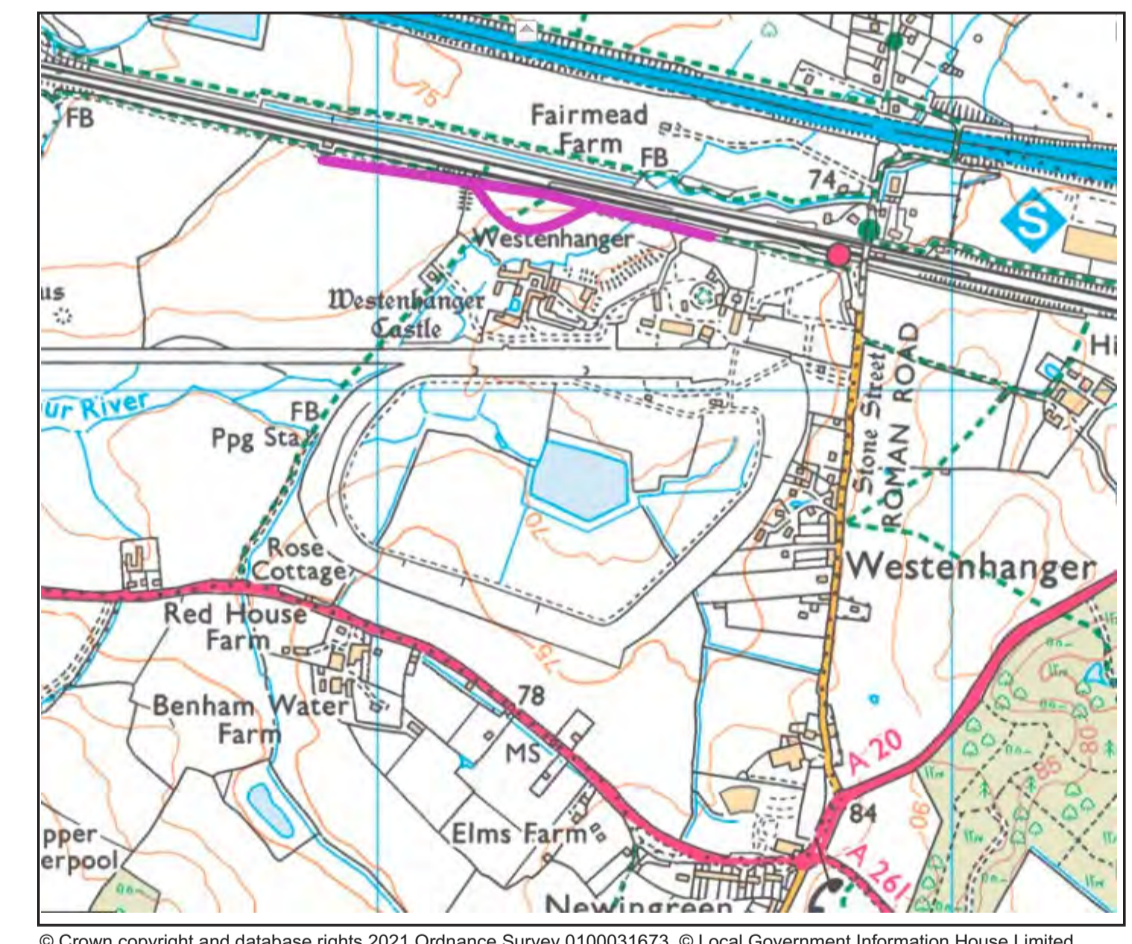
This image provides landscape and visual context only

Viewpoint 21 Baseline Photograph (Left)

Viewpoint information:	OS reference:	612247 E 137350 N	Horizontal Field of View:	90 degrees (cylindrical)	Camera:	Canon EOS 5D MkIII
	Eye Level:	73.5m AOD	Paper size:	841 x 594mm (A1 size)	Lens:	50mm (Canon EF USM f1.4)
	Direction:	153 degrees	Printed image size:	820 x 240mm	Camera height:	1.5m
	Distance to site:	0m	Zoom factor:	100%	Date & time:	02.04.2021 08.45



This image provides landscape and visual context only



© Crown copyright and database rights 2021 Ordnance Survey 0100031673. © Local Government Information House Limited copyright and database rights 2021 0100031673

Figure 12.38
Viewpoint 21 Baseline Photography (Left)

Project: OTTERPOOL PARK
Date: October 2021





Baseline Photograph

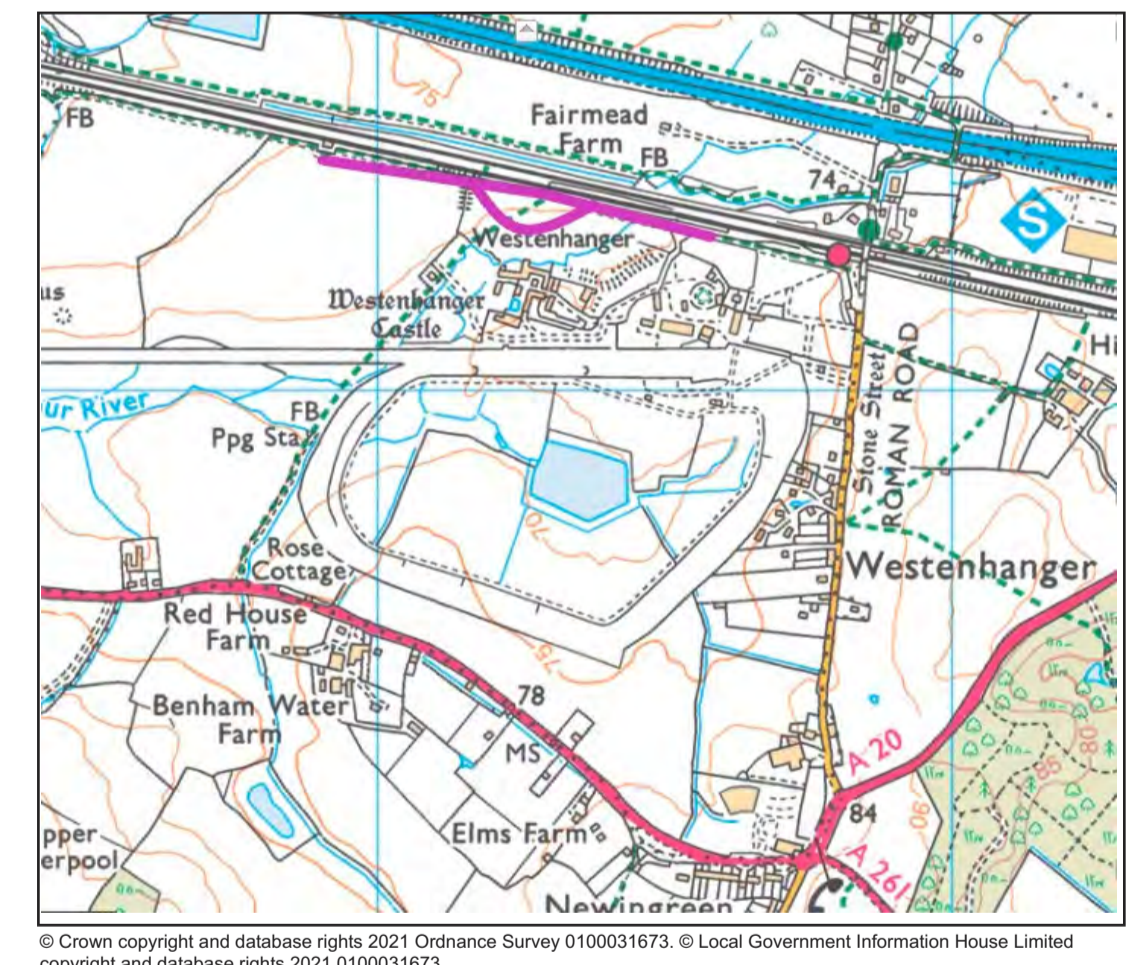
This image provides landscape and visual context only

Viewpoint 21 Baseline Photograph (Right)

Viewpoint information:	OS reference:	612247 E 137350 N	Horizontal Field of View:	90 degrees (cylindrical)	Camera:	Canon EOS 5D MkIII
	Eye Level:	73.5m AOD	Paper size:	841 x 594mm (A1 size)	Lens:	50mm (Canon EF USM f1.4)
	Direction:	244 degrees	Printed image size:	820 x 240mm	Camera height:	1.5m
	Distance to site:	0m	Zoom factor:	100%	Date & time:	02.04.2021 08.45



This image provides landscape and visual context only



© Crown copyright and database rights 2021 Ordnance Survey 0100031673. © Local Government Information House Limited copyright and database rights 2021 0100031673

Figure 12.39

Viewpoint 21 Baseline Photograph (Right)

Project: OTTERPOOL PARK
Date: October 2021





Site Extents

Baseline Photograph

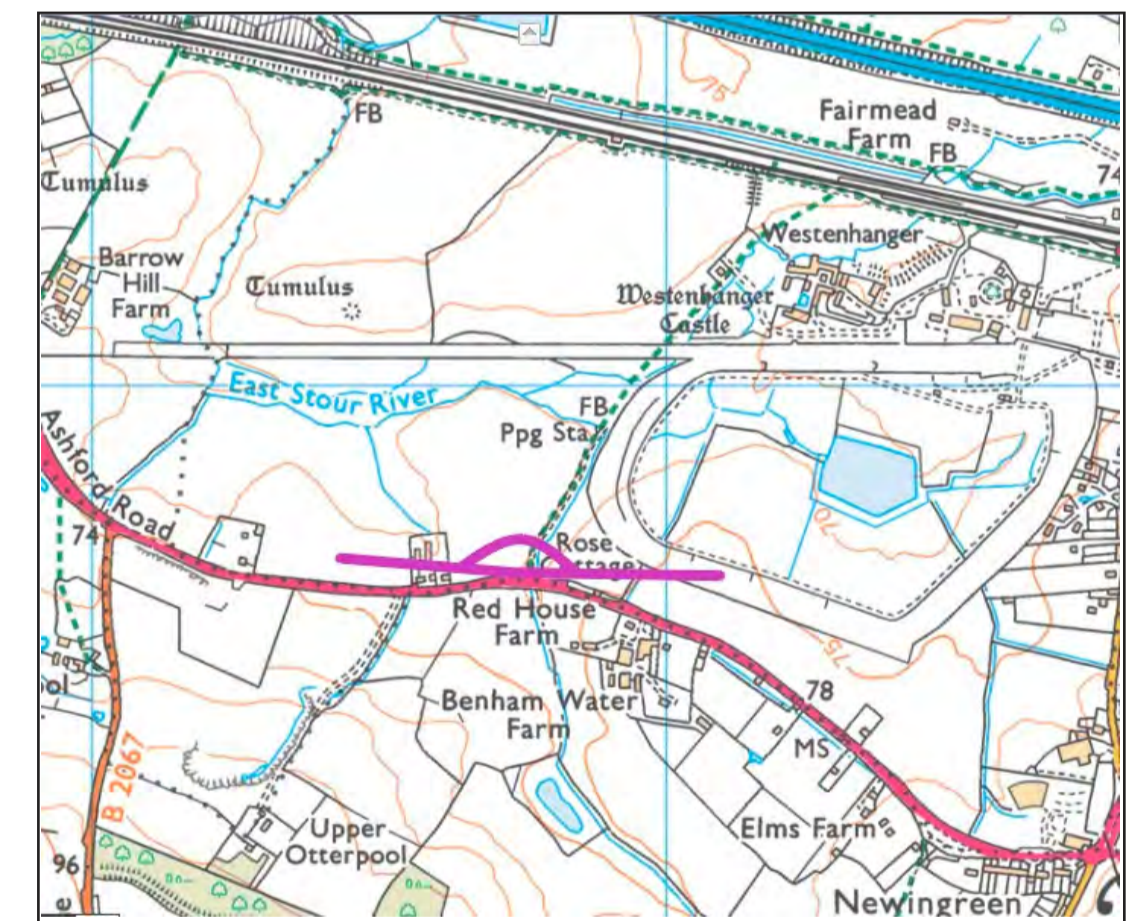
This image provides landscape and visual context only

Viewpoint 22 Baseline Photograph (Left)

Viewpoint information:	OS reference:	611763 E 136665 N	Horizontal Field of View:	90 degrees (cylindrical)	Camera:	Canon EOS 5D MkIII
	Eye Level:	72.5m AOD	Paper size:	841 x 594mm (A1 size)	Lens:	50mm (Canon EF USM f1.4)
	Direction:	306 degrees	Printed image size:	820 x 240mm	Camera height:	1.5m
	Distance to site:	0m	Zoom factor:	100%	Date & time:	29.03.2021 12.21



This image provides landscape and visual context only



© Crown copyright and database rights 2021 Ordnance Survey 0100031673. © Local Government Information House Limited copyright and database rights 2021 0100031673

Figure 12.40

Project: OTTERPOOL PARK
Date: October 2021



Viewpoint 22 Baseline Photography (Left)



Site Extents

PRoW HE275

Baseline Photograph

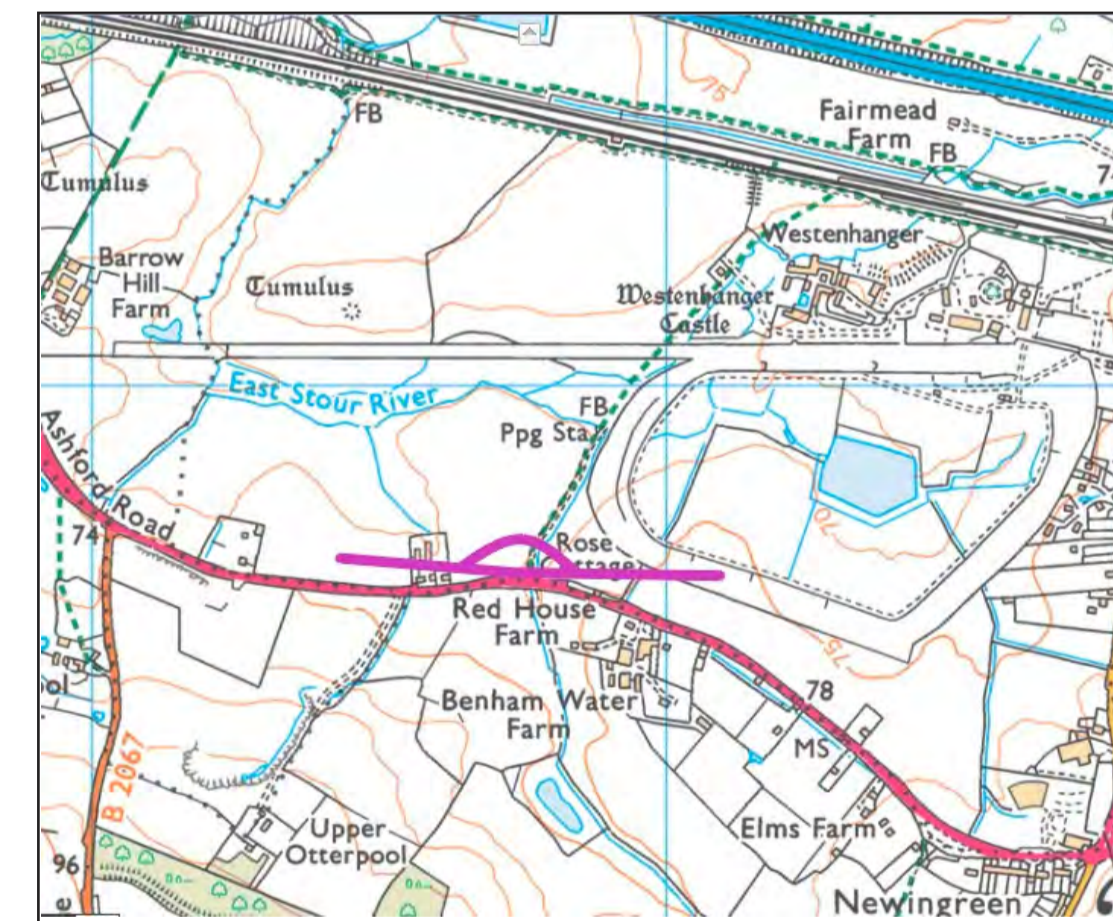
This image provides landscape and visual context only

Viewpoint 22 Baseline Photograph (Right)

Viewpoint information:	OS reference:	611763 E 136665 N	Horizontal Field of View:	90 degrees (cylindrical)	Camera:	Canon EOS 5D MkIII
	Eye Level:	72.5m AOD	Paper size:	841 x 594mm (A1 size)	Lens:	50mm (Canon EF USM f1.4)
	Direction:	15 degrees	Printed image size:	820 x 240mm	Camera height:	1.5m
	Distance to site:	0m	Zoom factor:	100%	Date & time:	29.03.2021 12.21



This image provides landscape and visual context only



© Crown copyright and database rights 2021 Ordnance Survey 0100031673. © Local Government Information House Limited copyright and database rights 2021 0100031673

Figure 12.41

Project: OTTERPOOL PARK
Date: October 2021



Viewpoint 22 Baseline Photography (Right)



Baseline Photograph

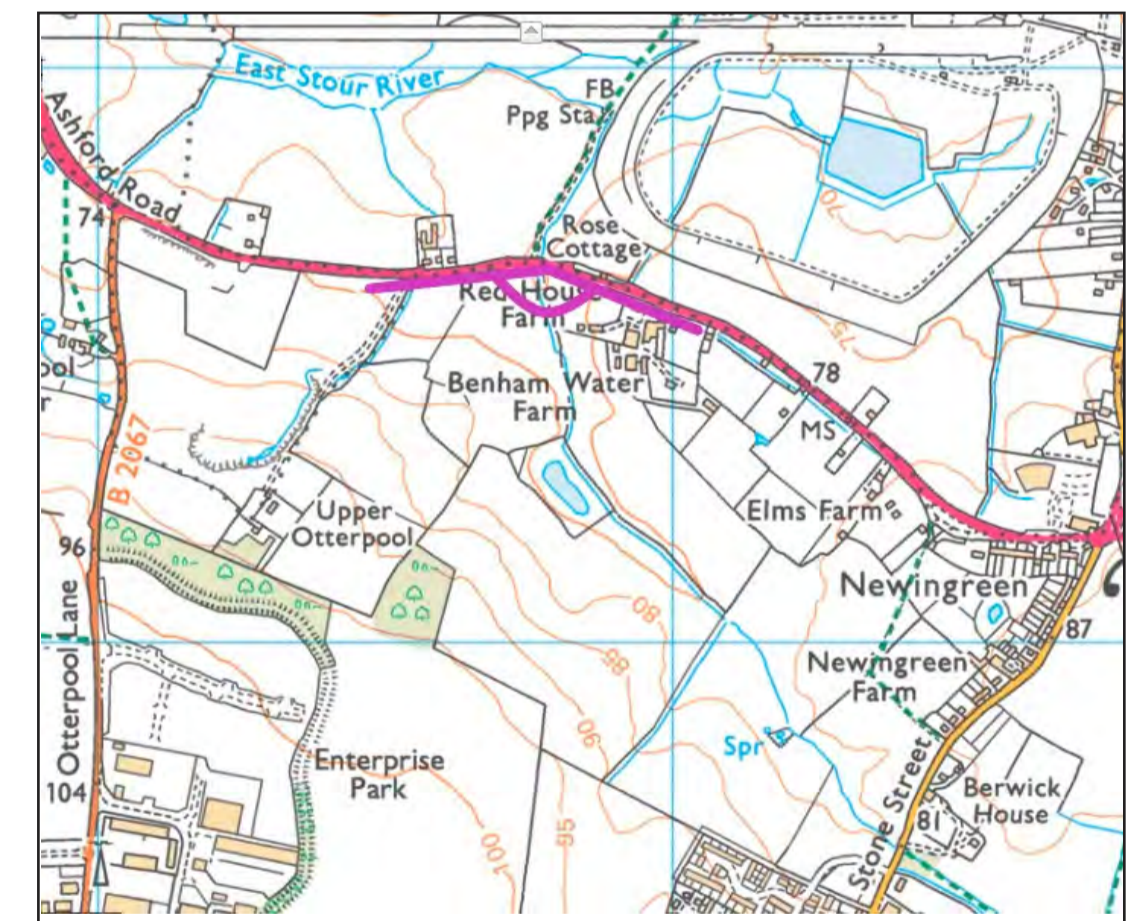
This image provides landscape and visual context only

Viewpoint 23 Baseline Photograph (Left)

Viewpoint information:	OS reference:	611763 E 136665 N	Horizontal Field of View:	90 degrees (cylindrical)	Camera:	Canon EOS 5D MkIII
	Eye Level:	72.5m AOD	Paper size:	841 x 594mm (A1 size)	Lens:	50mm (Canon EF USM f1.4)
	Direction:	141 degrees	Printed image size:	820 x 240mm	Camera height:	1.5m
	Distance to site:	0m	Zoom factor:	100%	Date & time:	02.04.2021 09.15



This image provides landscape and visual context only



© Crown copyright and database rights 2021 Ordnance Survey 0100031673. © Local Government Information House Limited copyright and database rights 2021 0100031673

Figure 12.42

Project: OTTERPOOL PARK
Date: October 2021



Viewpoint 23 Baseline Photography (Left)

Site Extents



Baseline Photograph

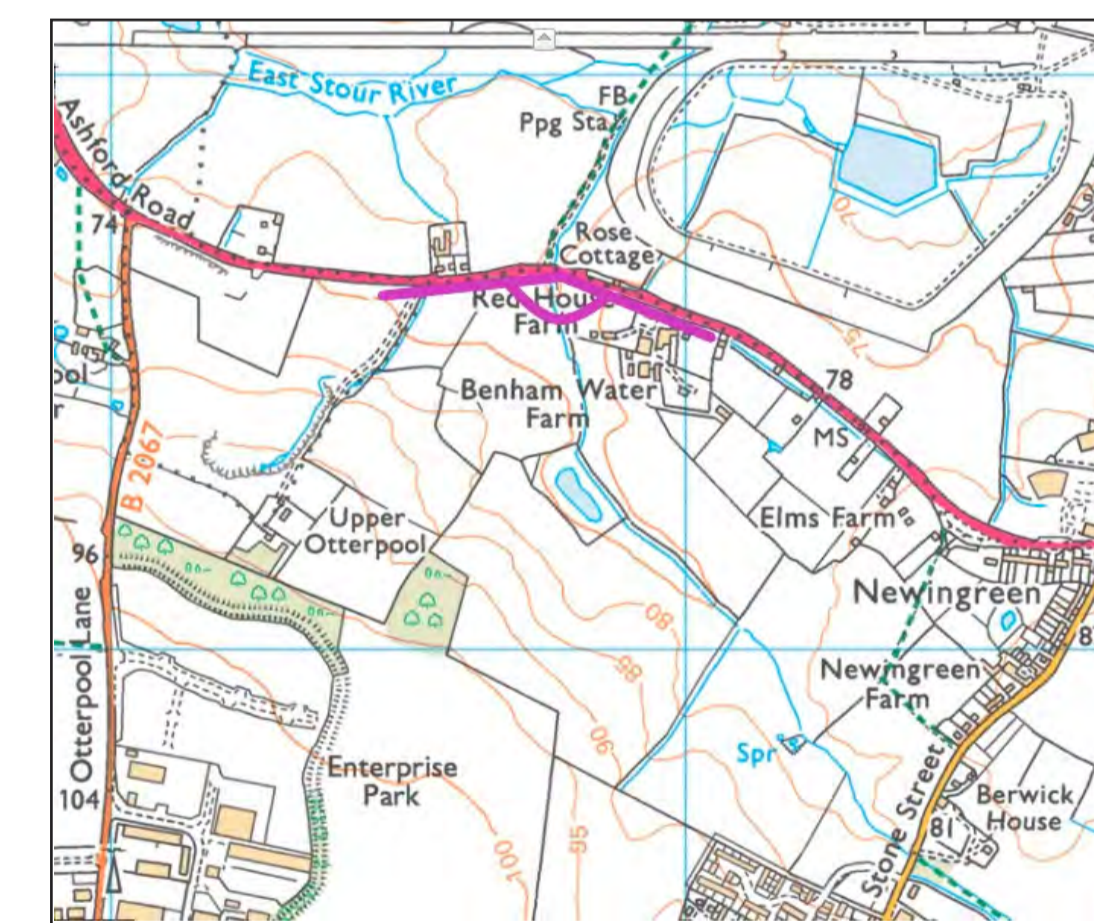
This image provides landscape and visual context only

Viewpoint 24 Baseline Photograph (Right)

Viewpoint information:	OS reference:	611763 E 136665 N	Horizontal Field of View:	90 degrees (cylindrical)	Camera:	Canon EOS 5D MkIII
	Eye Level:	72.5m AOD	Paper size:	841 x 594mm (A1 size)	Lens:	50mm (Canon EF USM f1.4)
	Direction:	231 degrees	Printed image size:	820 x 240mm	Camera height:	1.5m
	Distance to site:	0m	Zoom factor:	100%	Date & time:	02.04.2021 09.15



This image provides landscape and visual context only



© Crown copyright and database rights 2021 Ordnance Survey 0100031673. © Local Government Information House Limited copyright and database rights 2021 0100031673

Figure 12.43

Project: OTTERPOOL PARK
Date: October 2021



Viewpoint 24 Baseline Photograph (Right)



Baseline Photograph

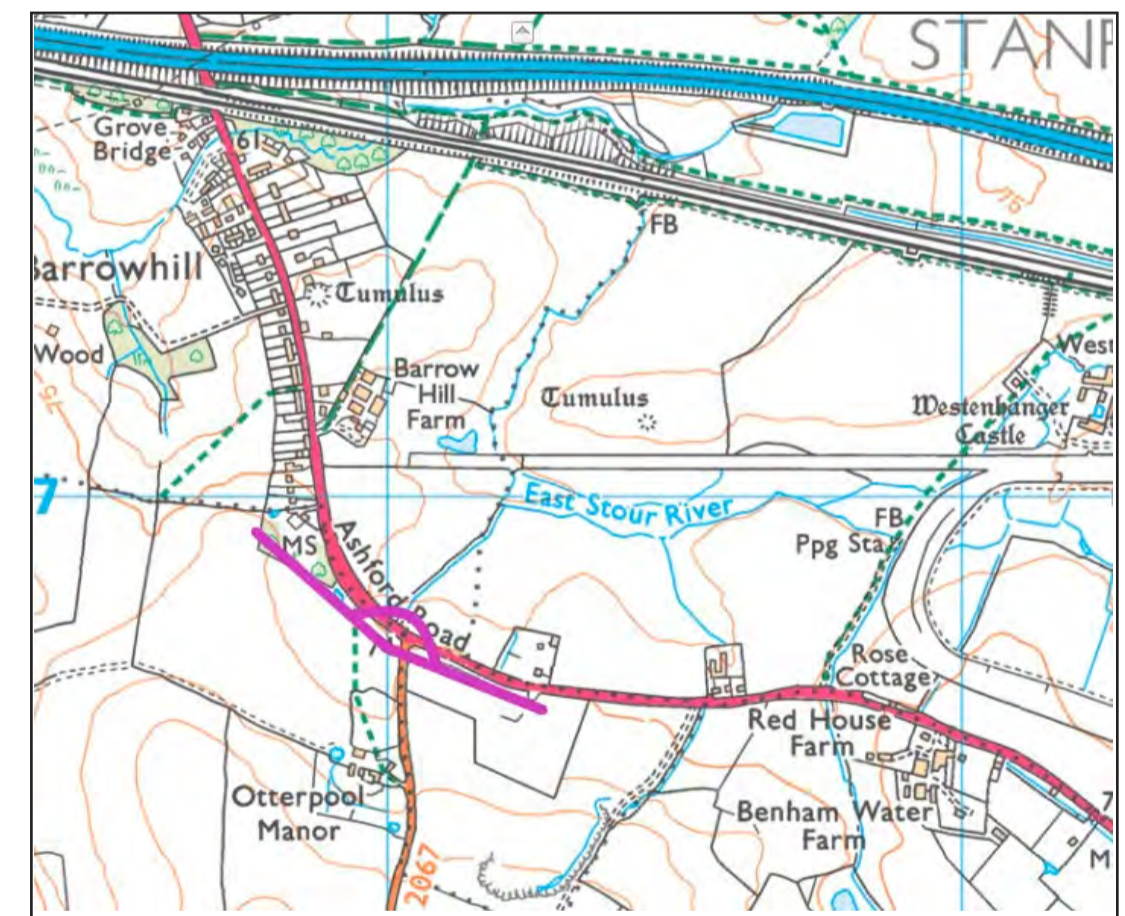
This image provides landscape and visual context only

Viewpoint 24 Baseline Photograph (Left)

Viewpoint information:	OS reference:	611024 E 136732 N	Horizontal Field of View:	90 degrees (cylindrical)	Camera:	Canon EOS 5D MkIII		
	Eye Level:	76.5m AOD		Paper size:		841 x 594mm (A1 size)	Lens:	50mm (Canon EF USM f1.4)
	Direction:	308 degrees		Printed image size:		820 x 240mm	Camera height:	1.5m
	Distance to site:	0m		Zoom factor:		100%	Date & time:	29.03.2021 10.33



This image provides landscape and visual context only



© Crown copyright and database rights 2021 Ordnance Survey 0100031673. © Local Government Information House Limited copyright and database rights 2021 0100031673

Figure 12.44

Viewpoint 24 Baseline Photography (Left)

Project: OTTERPOOL PARK
Date: October 2021





Baseline Photograph

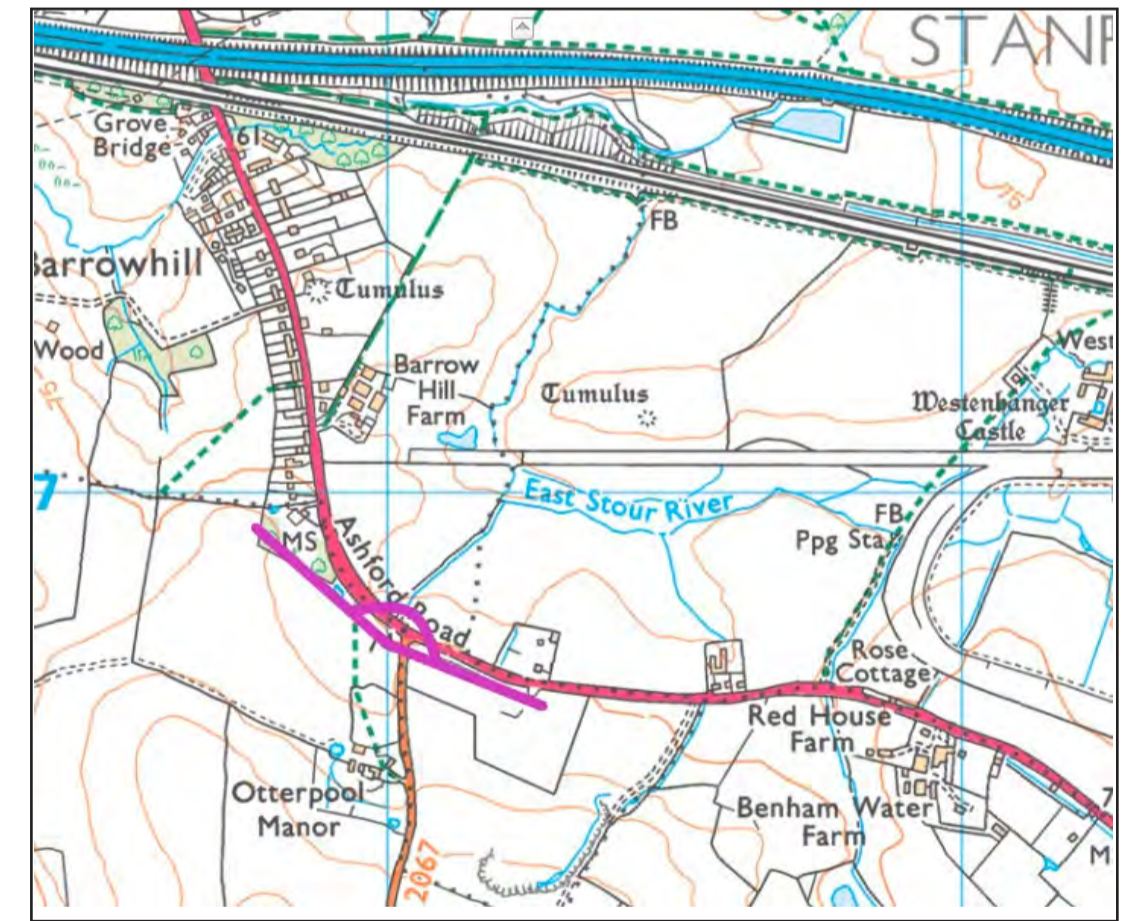
This image provides landscape and visual context only

Viewpoint 24 Baseline Photograph (Centre)

Viewpoint information:	OS reference:	611024 E 136732 N	Horizontal Field of View:	90 degrees (cylindrical)	Camera:	Canon EOS 5D MkIII
	Eye Level:	76.5m AOD	Paper size:	841 x 594mm (A1 size)	Lens:	50mm (Canon EF USM f1.4)
	Direction:	11 degrees	Printed image size:	820 x 240mm	Camera height:	1.5m
	Distance to site:	0m	Zoom factor:	100%	Date & time:	29.03.2021 10.33



This image provides landscape and visual context only



© Crown copyright and database rights 2021 Ordnance Survey 0100031673. © Local Government Information House Limited copyright and database rights 2021 0100031673

Figure 12.45

Viewpoint 24 Baseline Photography (Centre)

Project: OTTERPOOL PARK
Date: October 2021

