

Baseline Photograph

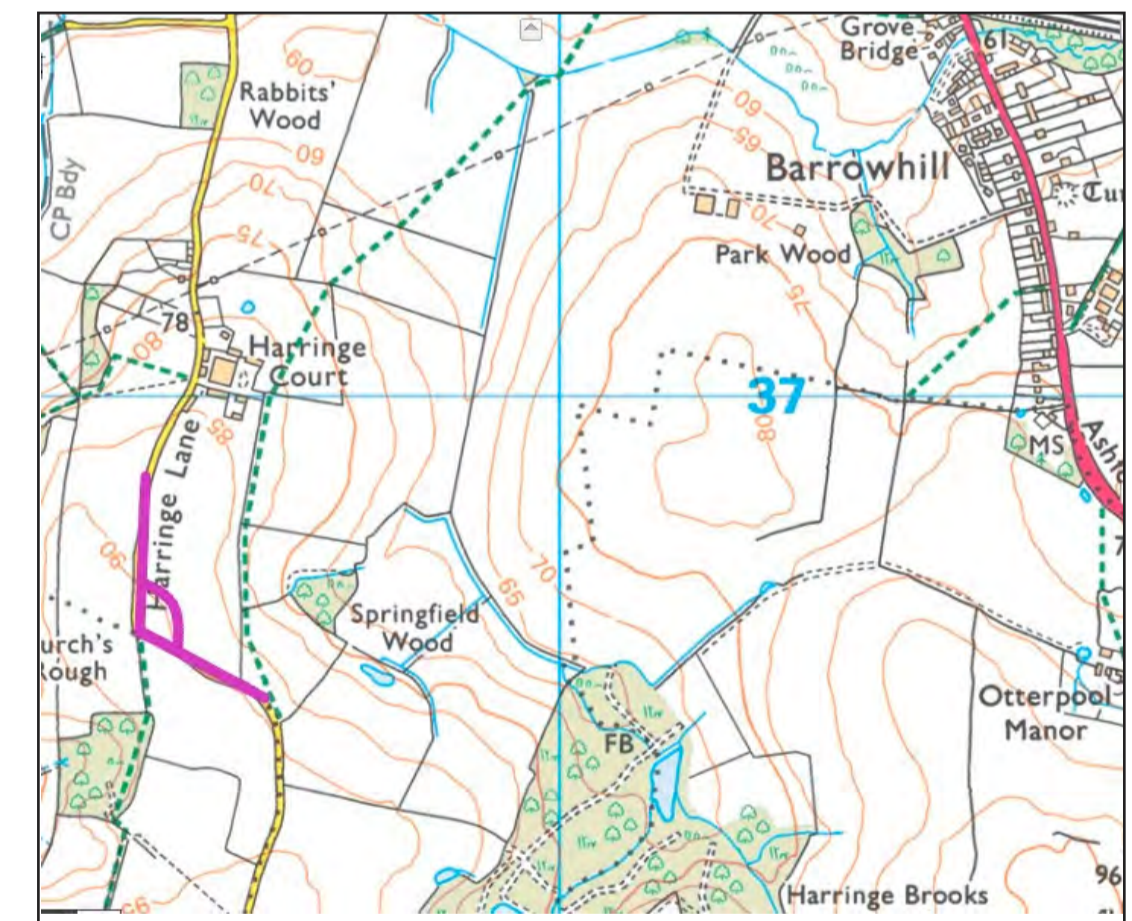
This image provides landscape and visual context only

Viewpoint 14 Baseline Photograph (Left)

Viewpoint information:	OS reference:	609265 E 136590 N	Horizontal Field of View:	90 degrees (cylindrical)	Camera:	Canon EOS 5D MkIII		
	Eye Level:	91.5m AOD		Paper size:		841 x 594mm (A1 size)	Lens:	50mm (Canon EF USM f1.4)
	Direction:	38 degrees		Printed image size:		820 x 240mm	Camera height:	1.5m
	Distance to site:	77m		Zoom factor:		100%	Date & time:	29.03.2021 14.29



This image provides landscape and visual context




© Crown copyright and database rights 2021 Ordnance Survey 0100031673. © Local Government Information House Limited copyright and database rights 2021 0100031673

Figure 12.26

Viewpoint 14 Baseline Photography (Left)

Project: OTTERPOOL PARK
Date: October 2021





Baseline Photograph

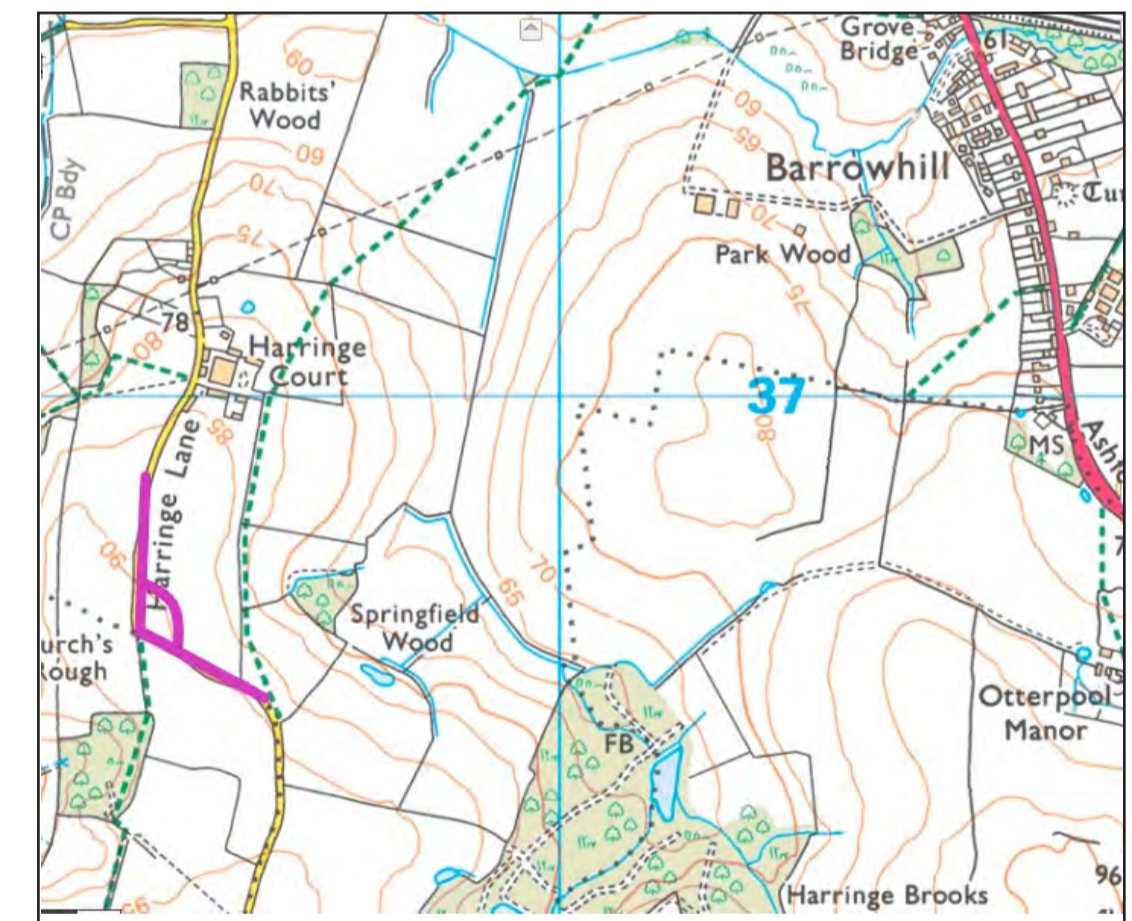
This image provides landscape and visual context only

Viewpoint 14 Baseline Photograph (Right)

Viewpoint information:	OS reference:	609265 E 136590 N	Horizontal Field of View:	90 degrees (cylindrical)	Camera:	Canon EOS 5D MkIII
	Eye Level:	91.5m AOD	Paper size:	841 x 594mm (A1 size)	Lens:	50mm (Canon EF USM f1.4)
	Direction:	38 degrees	Printed image size:	820 x 240mm	Camera height:	1.5m
	Distance to site:	77m	Zoom factor:	100%	Date & time:	29.03.2021 14.29



This image provides landscape and visual context



© Crown copyright and database rights 2021 Ordnance Survey 0100031673. © Local Government Information House Limited copyright and database rights 2021 0100031673

Figure 12.27

Viewpoint 14 Baseline Photography (Right)

Project: OTTERPOOL PARK
Date: October 2021



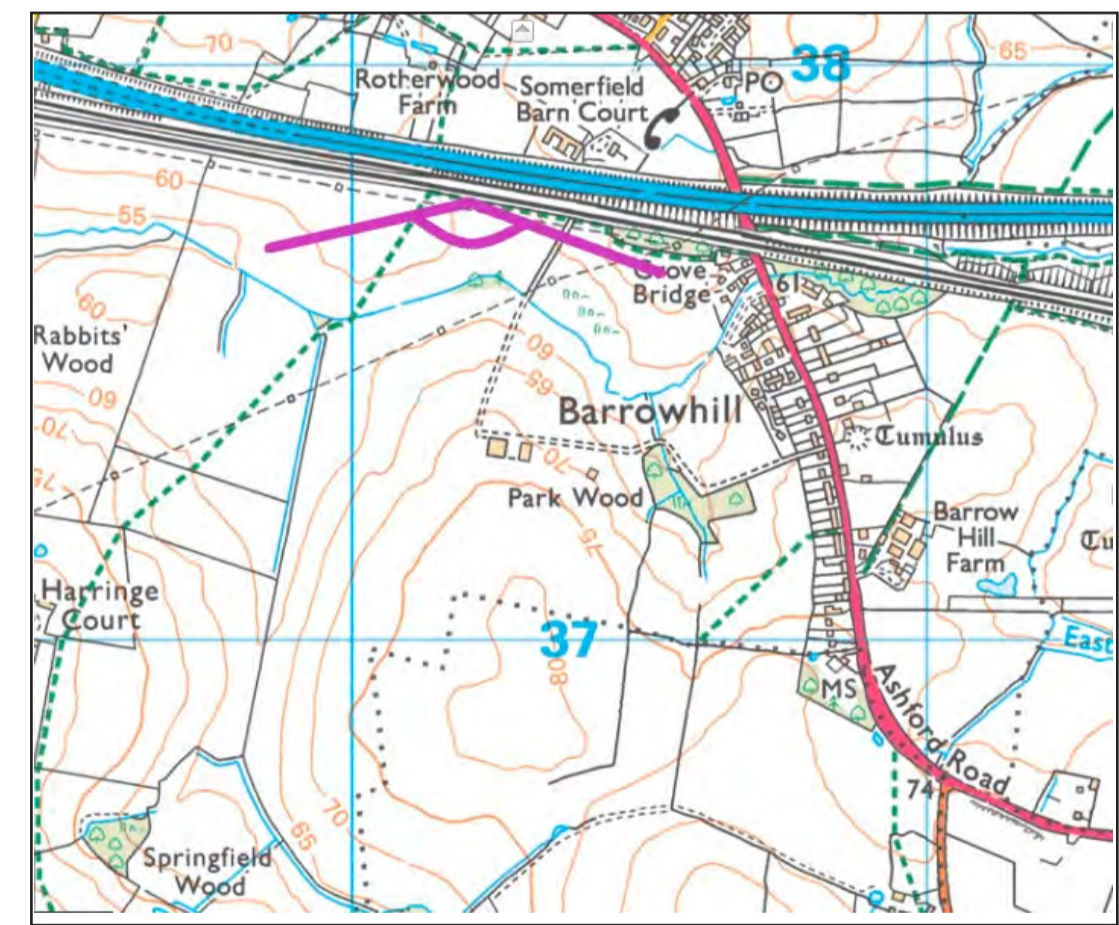


Baseline Photograph

This image provides landscape and visual context only

Viewpoint 15 Baseline Photograph (Left)

Viewpoint information:	OS reference:	610115 E 137776 N	Horizontal Field of View:	90 degrees (cylindrical)	Camera:	Canon EOS 5D MkIII
	Eye Level:	67.5m AOD	Paper size:	841 x 594mm (A1 size)	Lens:	50mm (Canon EF USM f1.4)
	Direction:	130 degrees	Printed image size:	820 x 240mm	Camera height:	1.5m
	Distance to site:	0m	Zoom factor:	100%	Date & time:	02.04.2021 09.49



© Crown copyright and database rights 2021 Ordnance Survey 0100031673. © Local Government Information House Limited copyright and database rights 2021 0100031673

Figure 12.28

Viewpoint 15 Baseline Photography (Left)

Project: OTTERPOOL PARK
Date: October 2021



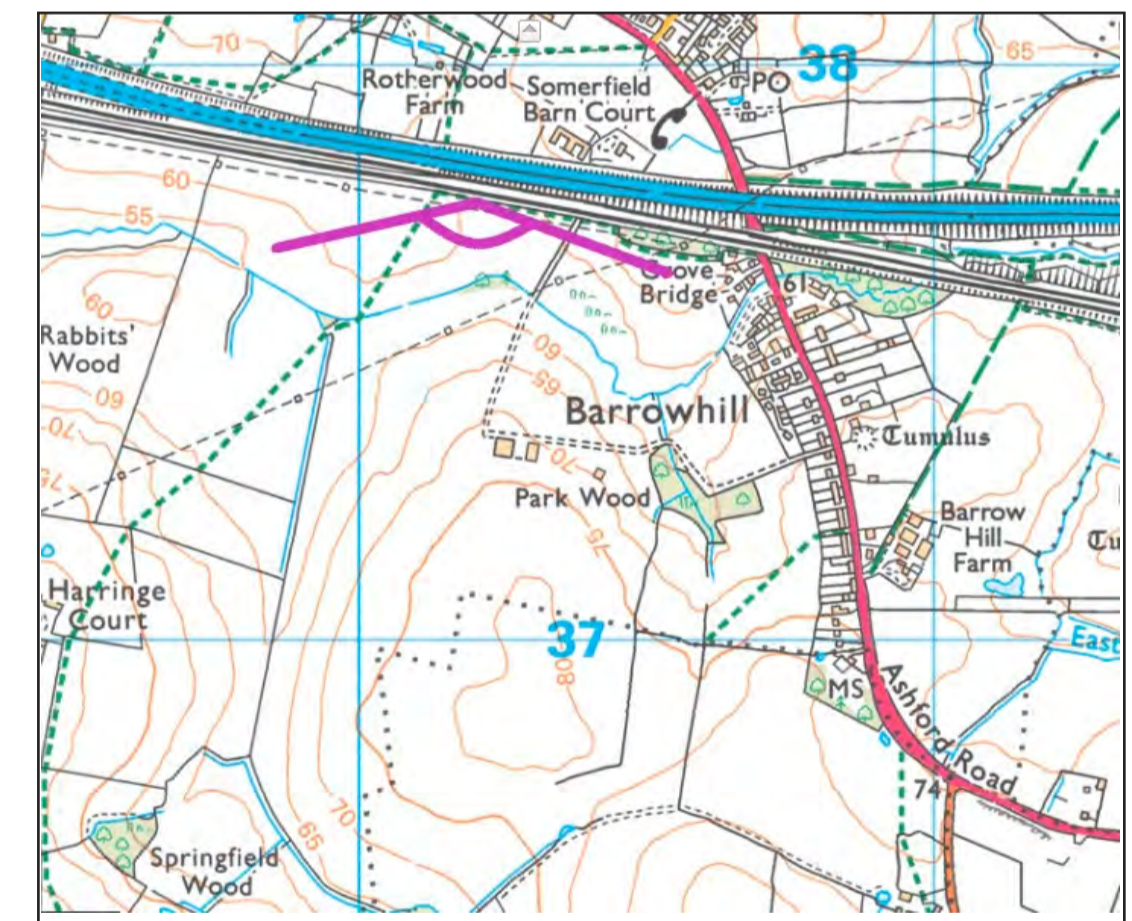


Baseline Photograph

This image provides landscape and visual context only

Viewpoint 15 Baseline Photograph (Centre)

Viewpoint information:	OS reference:	610115 E 137776 N	Horizontal Field of View:	90 degrees (cylindrical)	Camera:	Canon EOS 5D MkIII
	Eye Level:	67.5m AOD	Paper size:	841 x 594mm (A1 size)	Lens:	50mm (Canon EF USM f1.4)
	Direction:	193 degrees	Printed image size:	820 x 240mm	Camera height:	1.5m
	Distance to site:	0m	Zoom factor:	100%	Date & time:	02.04.2021 09.49



© Crown copyright and database rights 2021 Ordnance Survey 0100031673. © Local Government Information House Limited copyright and database rights 2021 0100031673

Figure 12.29
Viewpoint 15 Baseline Photography (Centre)

Project: OTTERPOOL PARK
Date: October 2021





Viewpoint 15 Baseline Photograph (Right)

Viewpoint information:	OS reference:	610115 E 137776 N	Horizontal Field of View:	90 degrees (cylindrical)	Camera:	Canon EOS 5D MkIII		
	Eye Level:	67.5m AOD		Paper size:		841 x 594mm (A1 size)	Lens:	50mm (Canon EF USM f1.4)
	Direction:	240 degrees		Printed image size:		820 x 240mm	Camera height:	1.5m
	Distance to site:	0m		Zoom factor:		100%	Date & time:	02.04.2021 09.49

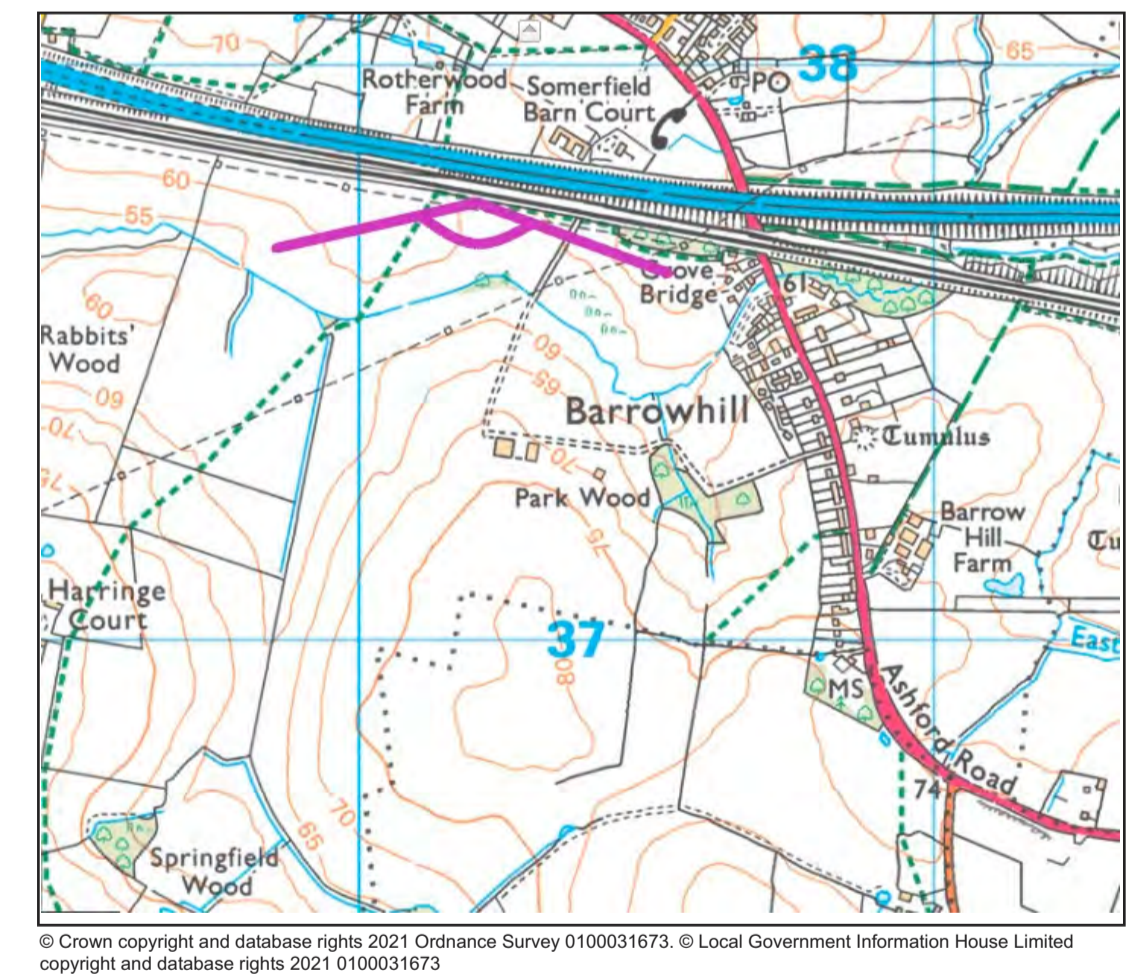


Figure 12.30

Viewpoint 15 Baseline Photography (Right)

Project: OTTERPOOL PARK
Date: October 2021





Figure 12.31

Viewpoint 16 Baseline Photography (Left)



Figure 12.32

Viewpoint 16 Baseline Photography (Right)



Baseline Photograph

This image provides landscape and visual context only

Viewpoint 17 Baseline Photograph

Project: OTTERPOOL PARK
Date: October 2021

Viewpoint information: OS reference: 610983 E 135636 N
Eye Level: 104.5m AOD
Direction: 339 degrees
Distance to site: 10m

Horizontal Field of View: 90 degrees (cylindrical)
Paper size: 841 x 594mm (A1 size)
Printed image size: 820 x 240mm

Camera: Canon EOS 5D MkIII
Lens: 50mm (Canon EF USM f1.4)
Camera height: 1.5m
Date & time: 29.03.2021 12:56

© Crown copyright and database rights 2021 Ordnance Survey 0100031673. © Local Government Information House Limited copyright and database rights 2021 0100031673



Baseline Photograph

This image provides landscape and visual context only

Viewpoint 18 Baseline Photograph

Viewpoint information: OS reference: 611758 E 135013 N
Eye Level: 107.5m AOD
Direction: 338 degrees
Distance to site: 0m

Horizontal Field of View: 90 degrees (cylindrical)
Paper size: 841 x 594mm (A1 size)
Printed image size: 820 x 240mm

Camera: Canon EOS 5D MkIII
Lens: 50mm (Canon EF USM f1.4)
Camera height: 1.5m
Date & time: 29.03.2021 12:41

© Crown copyright and database rights 2021 Ordnance Survey 0100031673. © Local Government Information House Limited copyright and database rights 2021 0100031673

Figure 12.33

Viewpoints 17 & 18 Baseline Photography

Project: OTTERPOOL PARK
Date: October 2021





Baseline Photograph

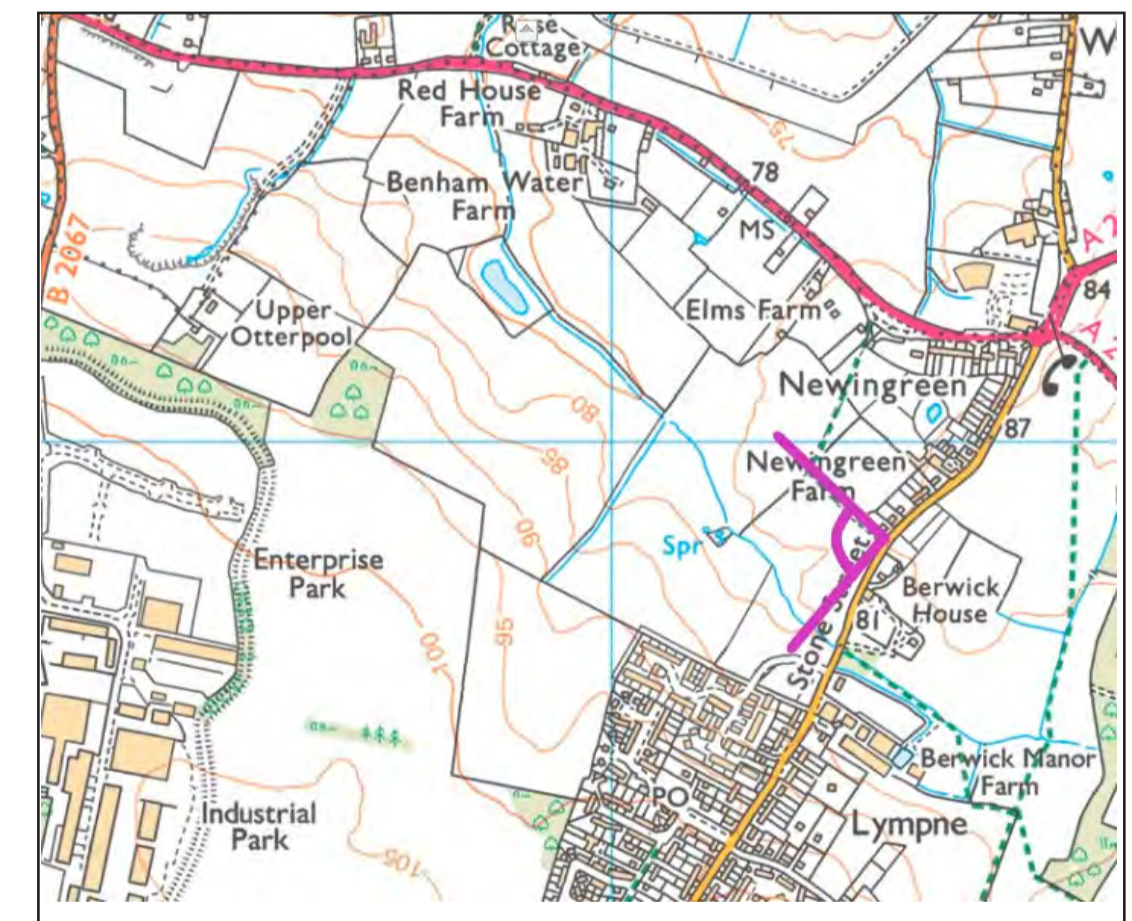
This image provides landscape and visual context only

Viewpoint 19 Baseline Photograph (Left)

Viewpoint information:	OS reference:	612474 E 135829 N	Horizontal Field of View:	90 degrees (cylindrical)	Camera:	Canon EOS 5D MkIII		
	Eye Level:	84.5m AOD		Paper size:		841 x 594mm (A1 size)	Lens:	50mm (Canon EF USM f1.4)
	Direction:	244 degrees		Printed image size:		820 x 240mm	Camera height:	1.5m
	Distance to site:	0m		Zoom factor:		100%	Date & time:	29.03.2021 11.41



This image provides landscape and visual context only



© Crown copyright and database rights 2021 Ordnance Survey 0100031673. © Local Government Information House Limited copyright and database rights 2021 0100031673

Figure 12.34

Project: OTTERPOOL PARK
Date: October 2021



Viewpoint 19 Baseline Photography (Left)



Baseline Photograph

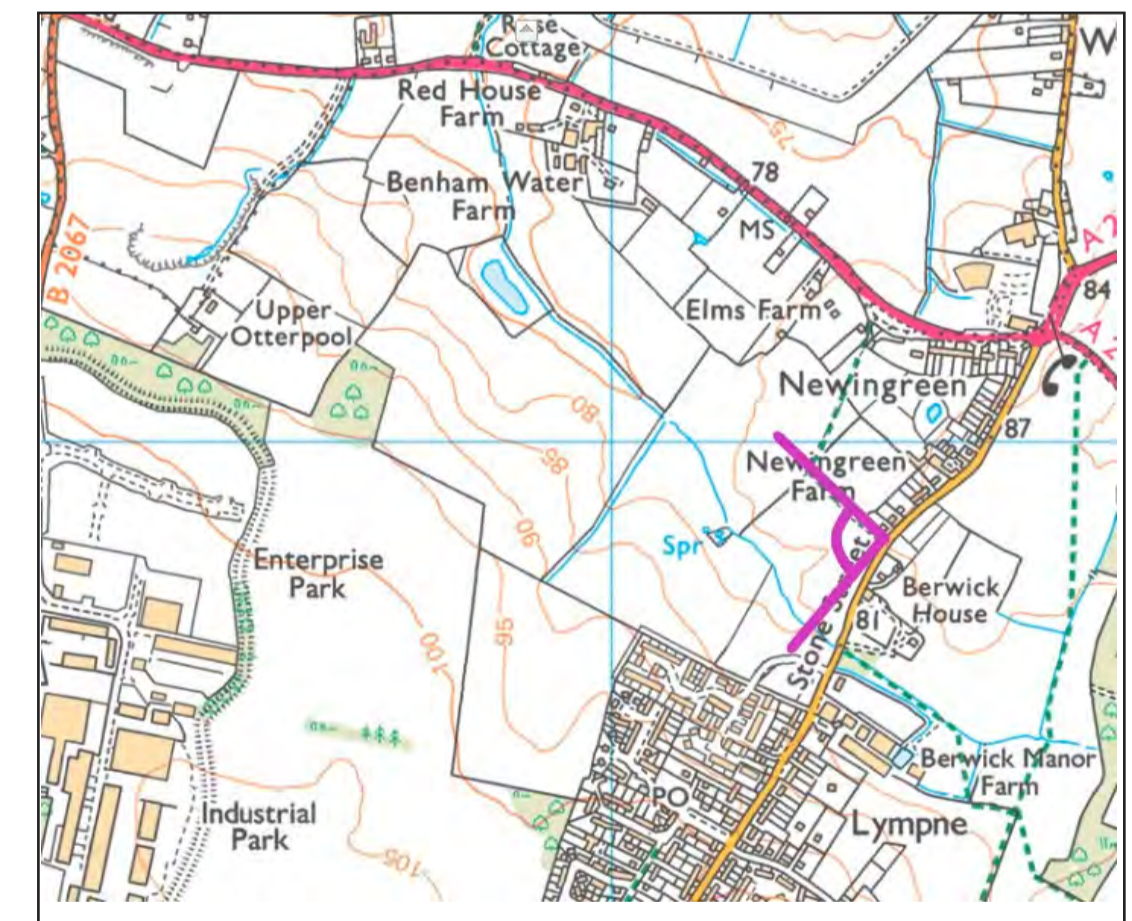
This image provides landscape and visual context only.

Viewpoint 19 Baseline Photograph (Right)

Viewpoint information:	OS reference:	612474 E 135829 N	Horizontal Field of View:	90 degrees (cylindrical)	Camera:	Canon EOS 5D MkIII
	Eye Level:	84.5m AOD	Paper size:	841 x 594mm (A1 size)	Lens:	50mm (Canon EF USM f1.4)
	Direction:	277 degrees	Printed image size:	820 x 240mm	Camera height:	1.5m
	Distance to site:	0m	Zoom factor:	100%	Date & time:	29.03.2021 11.41



This image provides landscape and visual context only.



© Crown copyright and database rights 2021 Ordnance Survey 0100031673. © Local Government Information House Limited copyright and database rights 2021 0100031673

FIGURE 12.35

Viewpoint 19 Baseline Photography (Right)

Project: OTTERPOOL PARK
Date: October 2021

