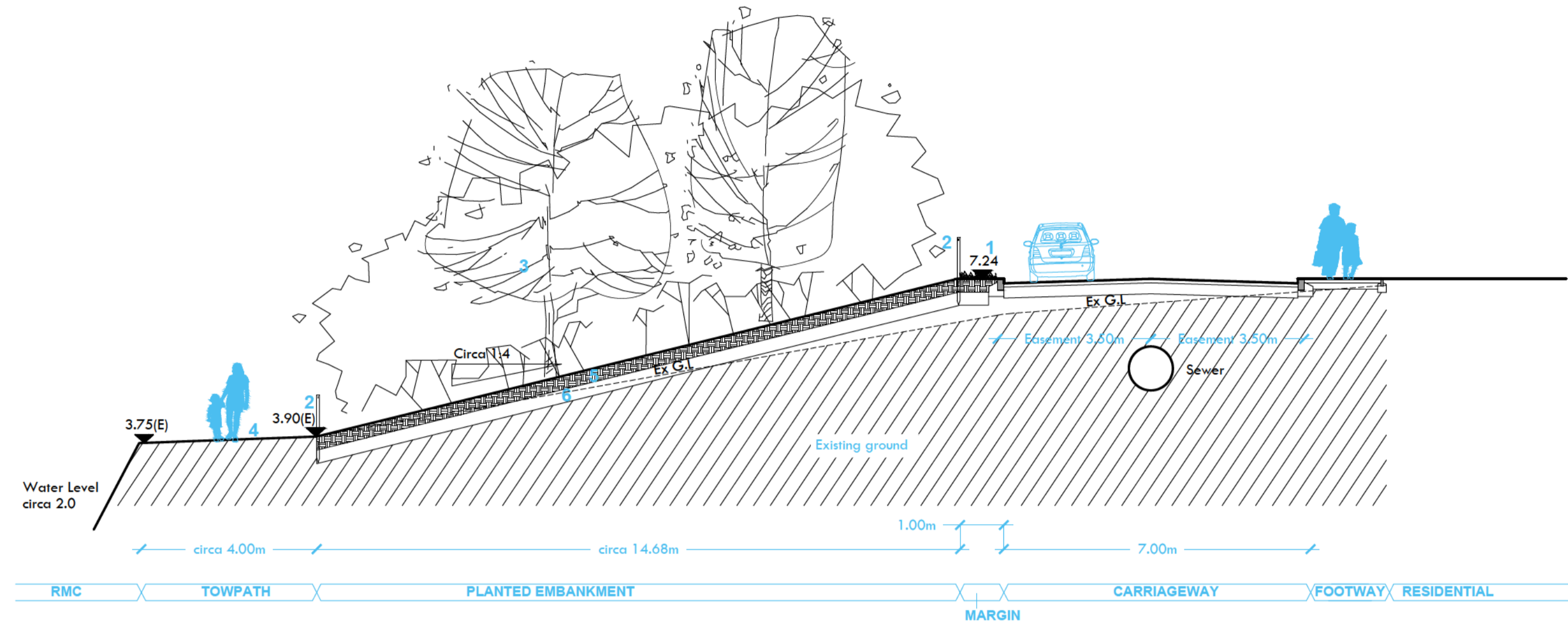
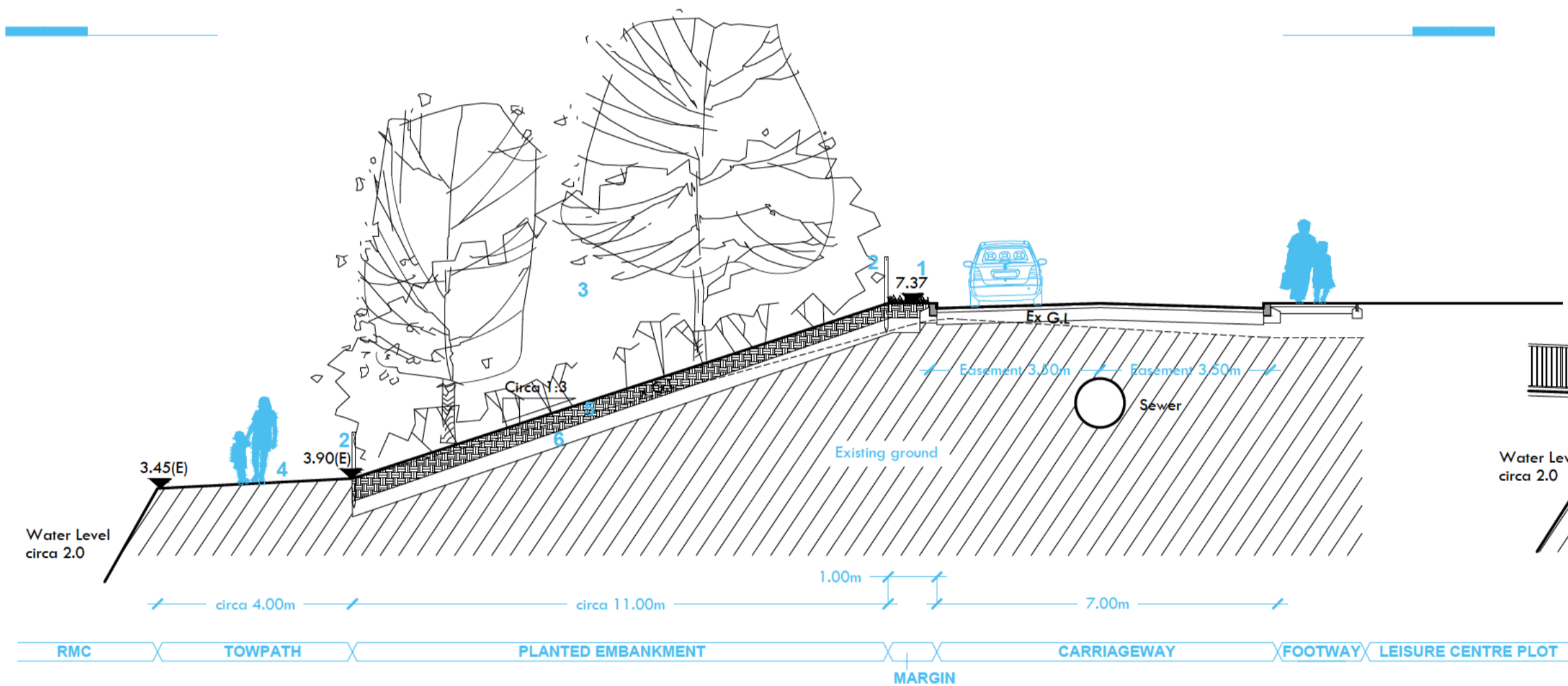


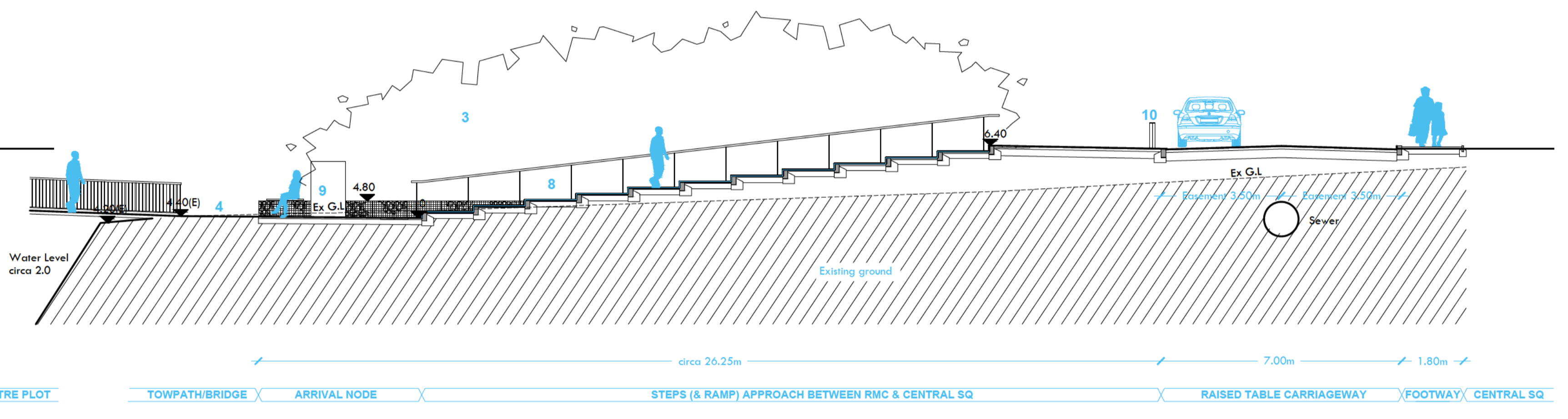
RMC-S1



RMC-S3



RMC-S2

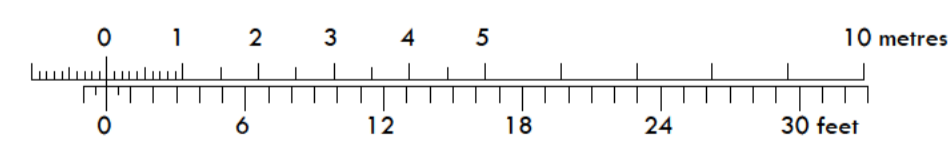


RMC-S4

LEGEND 1:100

- 1 1.0m wide grass margin - to be adopted by KCC
- 2 Post and wire and mesh fencing (Dog & rabbit proof, with maintenance access only)
- 3 Existing embankment to be cleared of vegetation, ready to receive proposed native shrub tree planting (based on Ecologist suggested species list) - Transplants on a 1.0m grid, with tree species at 3.0m centres. (To incorporate 9no. hibernacula log piles in accordance with the Ecologists mitigation requirements)
- 4 Towpath area untouched
- 5 300mm approved topsoil
- 6 min 300mm approved subsoil
- 7 Vehicle barrier to Highway Engineers details
- 8 Stepped approach, with handrails
- 9 Arrival node with gabion walls, timber topped bench, and information signage
- 10 Bollard

REFER TO DRAWING GENERAL ARRANGEMENT DRAWINGS FOR SECTION LOCATIONS



ROYAL MILITARY CANAL LANDSCAPE SECTIONS 1 OF 2

DO NOT SCALE this drawing, figured dimensions only are to be used.  
 © This drawing is the sole copyright of markhantonstudio.  
 Any discrepancies between this drawing and other information should be reported to markhantonstudio for clarification.

NO.	DESCRIPTION	DATE	BY	CHECK
P01	Stage 4a issue	09.07.2021	MAH	MAH
P02	Reserved Matters Application	06.10.2021	MAH	MAH

PROJECT	Pinces Parade Leisure Centre		
CLIENT	Folkestone & Hythe DC		
DRG NO.	PPLC-MHS-OS-20-DR-L-90204		
STATUS	Stage 4b		
SCALE	REV	DRAWN BY	CHECKED DATE
1:100@A1	P02	MAH	MAH 09.07.2021

**MARK HANTON STUDIO.**

Landscape Architecture/  
 Urban Design  
 Unit 2a Blair Close  
 Bramble Lane  
 Wye  
 Ashford  
 Kent, TN25 5HB  
 Telephone: [REDACTED]  
 Email: [REDACTED]  
 Website: [REDACTED]